

Katalog/Catalogue:1102001.1111

# ACEH UTARA DALAM ANGKA *ACEH UTARA IN FIGURES* 2024

Volume 20, 2024



**BADAN PUSAT STATISTIK  
KABUPATEN ACEH UTARA**

BPS - STATISTICS OF ACEH UTARA REGENCY



# **ACEH UTARA DALAM ANGKA ACEH UTARA IN FIGURES 2024**

Volume 20, 2024

<https://acehutarakab.bps.go.id>



**BADAN PUSAT STATISTIK KABUPATEN ACEH UTARA**  
**BPS-STATISTICS OF ACEH UTARA REGENCY**

## **Aceh Utara DALAM ANGKA**

### ***Aceh Utara in Figures***

**2024**

Volume 20, 2024

Katalog /*Catalogue*: 1102001.1111

Ukuran Buku/*Book Size*: 14,8 cm x 21 cm

Jumlah Halaman/*Number of Pages* : xxxiv + 420 hal/*pages*

Penyusun Naskah/*Manuscript Drafter*:

BPS Kabupaten Aceh Utara

*BPS-Statistics of Aceh Utara Regency*

Penyunting/*Editor*:

BPS Kabupaten Aceh Utara

*BPS-Statistics of Aceh Utara Regency*

Pembuat Kover/*Cover Designer*:

BPS Kabupaten Aceh Utara

*BPS-Statistics of Aceh Utara Regency*

Penerbit/*Publisher*

©BPS Kabupaten Aceh Utara/*BPS-Statistics of Aceh Utara Regency*

Sumber Ilustrasi/*Illustration Source*:

<https://www.flaticon.com>

Dilarang mereproduksi dan/atau menggandakan sebagian atau seluruh isi buku ini untuk tujuan komersial tanpa izin tertulis dari Badan Pusat Statistik Kabupaten Aceh Utara.  
*It is prohibited to reproduce and/or duplicate part or all of this book for commercial purpose without permission from BPS-Statistics of Aceh Utara Regency.*

**TIM PENYUSUN/COMPILERS**

**Aceh Utara Dalam Angka 2024**  
***Aceh Utara in Figures 2024***

Volume 20, 2024

**Pengarah/Director:**

Andi Hardiyanto

**Penanggung Jawab/Persons in Charge:**

Andi Hardiyanto

**Penyunting/Editors:**

Gestyhan Ramadhan

**Pengolah Data dan Penulis Naskah/Data Processors and Writers:**

Citra Baskoro

Gestyhan Ramadhan

Pinky Aulia Viradina

Sevy Dyahartanti

Virginia Madina

**Penata Letak/Layouters:**

Gestyhan Ramadhan

**Penerjemah/Translators:**

Citra Baskoro

Gestyhan Ramadhan

Pinky Aulia Viradina

Sevy Dyahartanti

Virginia Madina



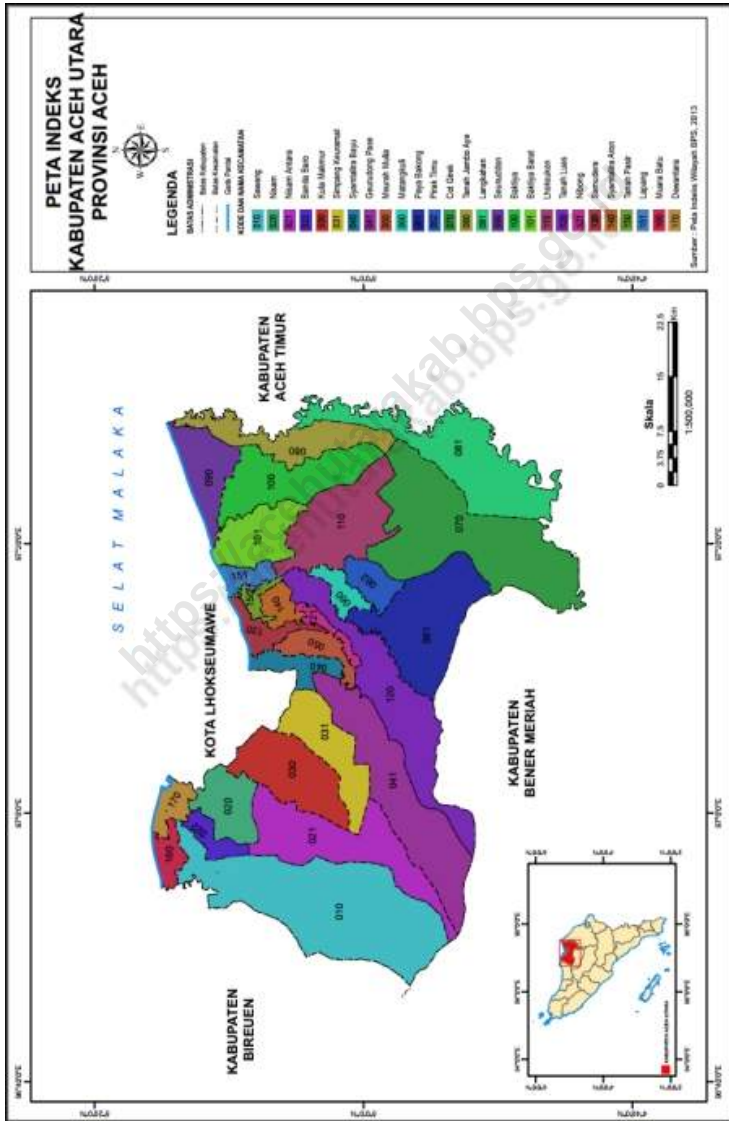
## KONTRIBUTOR DATA/DATA CONTRIBUTOR

1. *Badan Pusat Statistik Kabupaten Aceh Utara*
2. *Badan Perencanaan Pembangunan Daerah Kabupaten Aceh Utara*
3. *Badan Penanggulangan Bencana Daerah Kabupaten Aceh Utara*
4. *Badan Pemberdayaan Masyarakat, Pengendalian Penduduk dan Keluarga Berencana Kabupaten Aceh Utara*
5. *Bagian Pemerintahan Mukim dan Gampong Kabupaten Aceh Utara*
6. *Badan Kepegawaian dan pengembangan Sumber Daya Manusia Kabupaten Aceh Utara*
7. *Dinas Kelautan dan Perikanan Kabupaten Aceh Utara*
8. *Dinas Kependudukan dan Pencatatan Sipil Kabupaten Aceh Utara*
9. *Dinas Kesehatan Kabupaten Aceh Utara*
10. *Dinas Pekerjaan Umum dan Penataan Ruang Kabupaten Aceh Utara*
11. *Dinas Penanaman Modal, Transmigrasi dan Tenaga Kerja Kabupaten Aceh Utara*
12. *Dinas Perdagangan, Perindustrian, Koperasi, dan Usaha Kecil Menengah Kabupaten Aceh Utara*
13. *Dinas Perhubungan Kabupaten Aceh Utara*
14. *Dinas Perkebunan, Peternakan, dan Kesehatan Hewan Kabupaten Aceh Utara*
15. *Dinas Pertanian dan Tanaman Pangan Kabupaten Aceh Utara*
16. *Kejaksaan Negeri Kabupaten Aceh Utara*
17. *Kementerian Agama Kabupaten Aceh Utara*
18. *Mahkamah Syariah Kabupaten Aceh Utara*
19. *Pengadilan Negeri Lhoksukon Kabupaten Aceh Utara*
20. *Pengelolaan Keuangan Daerah Kabupaten Aceh Utara*
21. *Perusahaan Milik Daerah Air Minum Tirta Pase Kabupaten Aceh Utara*
22. *Rumah Sakit Umum Daerah Cut Mutia*
23. *Dinas Sosial, Pemberdayaan Perempuan dan Perlindungan Anak Kabupaten Aceh Utara*





# PETA WILAYAH ACEH UTARA MAP OF ACEH UTARA





**KEPALA BPS Aceh Utara**  
**HEAD OF BPS-STATISTICS Aceh Utara**



**Andi Hardiyanto**




## KATA PENGANTAR

Kabupaten Aceh Utara Dalam Angka 2024 merupakan publikasi tahunan yang diterbitkan oleh BPS Kabupaten Aceh Utara. Disadari bahwa publikasi ini belum sepenuhnya sempurna memenuhi harapan pihak pemakai data khususnya para perencana, namun diharapkan dapat membantu pihak pemakai data khususnya para perencana, namun diharapkan dapat membantu melengkapi penyusunan rencana pembangunan di Kabupaten Aceh Utara.

Publikasi ini dapat terwujud berkat kerja sama dan bantuan dari berbagai pihak baik Instansi pemerintah maupun swasta. Kepada semua pihak yang telah memberikan bantuan disampaikan penghargaan dan terima kasih yang sebesar-besarnya.

Walaupun publikasi ini telah disiapkan sebaik-baiknya, namun disadari masih ada kekurangan dan kesalahan yang terjadi. Untuk perbaikan publikasi ini, tanggapan dan saran yang bersifat konstruktif dari para pemakai sangat diharapkan.

27, Februari 2024  
Kepala BPS Aceh Utara



**Andi Hardiyanto**

## **PREFACE**

*Aceh Utara Regency in Figures 2023 is an annual publication written by BPS-Statistics Regency of Aceh Utara. Honestly, this publication has not perfect yet and has not filled the user's hope, especially for the planner yet, but hopely it can help to equip compilation of development planning in this regency.*

*This comprehensive publication has been made possible with the assistance and contribution from several governmental institutions and private organizations. To All parties who have been involved in the preparation of this publication, I would like to express my sincerest appreciation and gratitude.*

*Comments and constructive suggestions for the improvement of this publication are always welcome.*

27, February 2024

Head of BPS-Statistics Aceh Utara



**Andi Hardiyanto**

## DAFTAR ISI / CONTENTS

### Aceh Utara Dalam Angka 2024

### *Aceh Utara in Figures 2024*

Volume 20, 2024

|  | Halaman<br>Page |
|--|-----------------|
| Kata Pengantar/ <i>Preface</i> .....   | xi              |
| Daftar Isi/ <i>Contents</i> .....  | xiii            |
| Daftar Tabel/ <i>List of Tables</i> .....  | xv              |
| Penjelasan Umum/ <i>Explanatory Notes</i> .....  |                 |
| <i>Aceh Utarai</i>   |                 |
| Daftar Singkatan/ <i>List of Abbreviations</i> .....   |                 |
| <i>Aceh Utaraiii</i>   |                 |
| Statistik Kunci/ <i>Key Statistics</i> .....   | 1               |
| 1. Geografi dan Iklim/ <i>Geography and Climate</i> .....  | 1               |
| 2. Pemerintahan/ <i>Government</i> .....   | 15              |
| 3. Penduduk dan Ketenagakerjaan/ <i>Population and Employment</i> .....  | 35              |
| 4. Sosial dan Kesejahteraan Rakyat/ <i>Social and Welfare</i> .....  | 51              |
| 5. Pertanian, Kehutanan, Peternakan, dan Perikanan/ <i>Agriculture,<br/>Forestry, Livestock, and Fishery</i> ..... | 109             |
| 6. Industri, Pertambangan, dan Energi/ <i>Industry, Mining, and Energy</i> .....                                   | 159             |
| 7. Pariwisata/ <i>Tourism</i> .....  | 169             |
| 8. Transportasi dan Komunikasi/ <i>Transportation and Communication</i> .....                                      | 177             |
| 9. Perbankan, Koperasi, dan Harga-harga/ <i>Banking, Cooperative, dan<br/>Prices</i> .....                         | 189             |
| 10. Pengeluaran Penduduk/ <i>Population Expenditure</i> .....  | 207             |
| 11. Perdagangan/ <i>Trade</i> .....  | 217             |
| 12. Sistem Neraca Regional/ <i>System of Regional Accounts</i> .....   | 225             |
| 13. Perbandingan Antar Kabupaten/Kota/ <i>Regency/Municipal Comparison</i>   | 243             |





## DAFTAR TABEL/LIST OF TABLES

| Tabel<br>Table   | Halaman<br>Page |
|--|-----------------|
| <b>1. GEOGRAFI DAN IKLIM/GEOGRAPHY AND CLIMATE</b>   |                 |
| <b>1.1 KEADAAN GEOGRAFI<br/>GEOGRAPHY CONDITION</b>  |                 |
| 1.1.1 Luas Daerah dan Jumlah Pulau Menurut<br>Kecamatan di Kabupaten Aceh Utara, 2023<br><i>Total Area and Number of Islands by District in Aceh Utara Regency,<br/>2023</i> .....                                 | 9               |
| 1.1.2 Tinggi Wilayah dan Jarak ke Ibukota Kabupaten Menurut<br>Kecamatan di Kabupaten Aceh Utara, 2023<br><i>Altitude and Distance to the Capital of Regency by District in Aceh<br/>Utara Regency, 2023</i> ..... | 12              |
| <b>1.2 KEADAAN IKLIM<br/>CLIMATE CONDITION</b>   |                 |
| 1.2.1 Pengamatan Unsur Iklim Menurut Bulan<br>di Stasiun Aceh Utara, 2023<br><i>Observation of Climate Elements By Months at Aceh Utara Station,<br/>2023</i> .....  | 14              |
| <b>2. PEMERINTAHAN/GOVERNMENT</b>  |                 |
| <b>2.1 WILAYAH ADMINISTRATIF<br/>ADMINISTRATIVE AREA</b>   |                 |
| 2.1.1 Jumlah Desa <sup>1</sup> /Kelurahan Menurut Kecamatan<br>di Kabupaten Aceh Utara, 2019–2023<br><i>Number of Villages<sup>1</sup>/Kelurahan by District in Aceh Utara Regency,<br/>2019–2023</i> .....        | 26              |
| <b>2.2 DEWAN PERWAKILAN RAKYAT DAERAH<br/>REGIONAL HOUSE OF REPRESENTATIVE</b>   |                 |
| 2.2.1 Jumlah Anggota Dewan Perwakilan Rakyat Daerah Menurut<br>Partai Politik dan Jenis Kelamin di Kabupaten Aceh Utara, 2023  |                 |

|            |   |    |
|------------|---|----|
|            | <i>Number of Regional House of Representatives's Members by Political Parties and Sex in Aceh Utara Regency 2023.....</i>   | 28 |
| <b>2.3</b> | <b>SUMBER DAYA MANUSIA</b>  |    |
|            | <b>HUMAN RESOURCES</b>  |    |
| 2.3.1      | Jumlah Pegawai Negeri Sipil Menurut Jabatan dan Jenis Kelamin di Kabupaten Aceh Utara, Desember 2022 dan Desember 2023<br><i>Number of Civil Servants by Occupation and Sex in Aceh Utara Regency, Desember 2022 and Desember 2023 .....</i>  | 29 |
| 2.3.2      | Jumlah Pegawai Negeri Sipil Menurut Tingkat Pendidikan dan Jenis Kelamin di Kabupaten Aceh Utara, Desember 2022 dan Desember 2023<br><i>Number of Civil Servants by Educational Level and Sex in Aceh Utara Regency, Desember 2022 and Desember 2023 .....</i>  | 31 |
| 2.3.3      | Jumlah Pegawai Negeri Sipil Menurut Tingkat Kepangkatan dan Jenis Kelamin di Kabupaten Aceh Utara, Desember 2022 dan Desember 2023<br><i>Number of Civil Servants by Hierarchy and Sex in Aceh Utara Regency, Desember 2022 and Desember 2023 .....</i>   | 33 |
| <b>3.</b>  | <b>PENDUDUK DAN KETENAGAKERJAAN/<br/>POPULATION AND EMPLOYMENT</b>  |    |
| <b>3.1</b> | <b>PENDUDUK</b>   |    |
|            | <b>POPULATION</b>   |    |
| 3.1.1      | Penduduk, Laju Pertumbuhan Penduduk, Distribusi Persentase Penduduk, Kepadatan Penduduk, Rasio Jenis Kelamin Penduduk Menurut Kecamatan di Kabupaten Aceh Utara, 2023 .....<br><i>Population, Population Growth Rate, Percentage Distribution of Population, Population Density, and Population Sex Ratio by District in Aceh Utara Regency, 2023 .....</i> | 45 |
| 3.1.2      | Jumlah Penduduk Menurut Kelompok Umur dan Jenis Kelamin di Kabupaten Aceh Utara, 2023.....<br><i>Population by Age Groups and Sex in Aceh Utara Regency, 2023.....</i>  | 49 |
| <b>3.2</b> | <b>KETENAGAKERJAAN</b>  |    |

**EMPLOYMENT**

|            |  |    |
|------------|--|----|
| 3.2.1      | Jumlah Penduduk Berumur 15 Tahun Keatas Menurut Jenis Kegiatan Selama Seminggu yang Lalu dan Jenis Kelamin di Kabupaten Aceh Utara, 2023.....<br><i>Population Aged 15 Years and Over by Type of Activity During The Previous Week and Sex in Aceh Utara Regency, 2023.....</i>  | 50 |
| 3.2.2      | Penduduk Berumur 15 Tahun ke Atas Menurut Pendidikan Tertinggi yang Ditamatkan dan Jenis Kegiatan Selama Seminggu yang Lalu di Kabupaten Aceh Utara, 2023<br><i>Population 15 Years of Age and Over by Educational Attainment and Type of Activity During the Previous Week in Aceh Utara Regency, 2023 .....</i>  | 51 |
| 3.2.3      | Penduduk Berumur 15 Tahun Ke Atas yang Bekerja Selama Seminggu yang Lalu Menurut Status Pekerjaan Utama dan Jenis Kelamin di Kabupaten Aceh Utara, 2023<br><i>Population 15 Years of Age and Over who Worked During The Previous Week by Main Employment Status and Sex in Aceh Utara Regency, 2023 .....</i>  | 53 |
| <b>4.</b>  | <b>SOSIAL DAN KESEJAHTERAAN RAKYAT/SOCIAL AND WELFARE</b>  |    |
| <b>4.1</b> | <b>PENDIDIKAN</b>  |    |
|            | <b>EDUCATION</b>   |    |
| 4.1.1      | Jumlah Sekolah, Guru, dan Murid Taman Kanak-Kanak (TK) di Bawah Kementerian Pendidikan, Kebudayaan, Riset, dan Teknologi Menurut Kecamatan di Kabupaten Aceh Utara, 2022/2023 dan 2023/2024<br><i>Number of Schools, Teachers, and Pupils in Kindergarten Under The Ministry of Education, Culture, Research, and Technology by District in Aceh Utara Regency, 2022/2023 and 2023/2024.....</i> | 68 |
| 4.1.2      | Jumlah Sekolah, Guru, dan Murid Raudatul Athfal (RA) di Bawah Kementerian Agama Menurut Kecamatan di Kabupaten Aceh Utara, 2022/2023 dan 2023/2024   |    |

|       |  |    |
|-------|--|----|
|       | <i>Number of Schools, Teachers, and Pupils in Raudatul Athfal (RA) Under The Ministry of Religious Affairs by District in Aceh Utara Regency, 2022/2023 and 2023/2024 .....</i>  | 72 |
| 4.1.3 | Jumlah Sekolah, Guru, dan Murid Sekolah Dasar (SD) di Bawah Kementerian Pendidikan, Kebudayaan, Riset, dan Teknologi Menurut Kecamatan di Kabupaten Aceh Utara, 2022/2023 dan 2023/2024<br><i>Number of Schools, Teachers, and Pupils in Primary Schools Under The Ministry of Education, Culture, Research, and Technology by District in Aceh Utara Regency, 2022/2023 and 2023/2024 .....</i>                     | 74 |
| 4.1.4 | Jumlah Sekolah, Guru, dan Murid Madrasah Ibtidaiyah (MI) di Bawah Kementerian Agama Menurut Kecamatan di Kabupaten Aceh Utara, 2022/2023 dan 2023/2024<br><i>Number of Schools, Teachers, and Pupils in Madrasah Ibtidaiyah (MI) Under The Ministry of Religious Affairs by District in Aceh Utara Regency, 2022/2023 and 2023/2024 .....</i>  | 78 |
| 4.1.5 | Jumlah Sekolah, Guru, dan Murid Sekolah Menengah Pertama (SMP) di Bawah Kementerian Pendidikan, Kebudayaan, Riset, dan Teknologi Menurut Kecamatan di Kabupaten Aceh Utara, 2022/2023 dan 2023/2024<br><i>Number of Schools, Teachers, and Pupils in Lower Secondary Schools Under The Ministry of Education, Culture, Research, and Technology by District in Aceh Utara Regency, 2022/2023 and 2023/2024 .....</i> | 82 |
| 4.1.6 | Jumlah Sekolah, Guru, dan Murid Madrasah Tsanawiyah (MTs) di Bawah Kementerian Agama Menurut Kecamatan di Kabupaten Aceh Utara, 2022/2023 dan 2023/2024<br><i>Number of Schools, Teachers, and Pupils in Madrasah Tsanawiyah (MTs) Under The Ministry of Religious Affairs by District in Aceh Utara Regency, 2022/2023 and 2023/2024 .....</i>  | 87 |
| 4.1.7 | Jumlah Sekolah, Guru, dan Murid Sekolah Menengah Atas (SMA) di Bawah Kementerian Pendidikan, Kebudayaan, Riset, dan Teknologi Menurut Kecamatan di Kabupaten Aceh Utara, 2022/2023 dan 2023/2024<br><i>Number of Schools, Teachers, and Pupils in Upper Secondary Schools Under The Ministry of Education, Culture, Research, and Technology by District in Aceh Utara Regency, 2022/2023 and 2023/2024 .....</i>    | 92 |

|            |   |     |
|------------|---|-----|
| 4.1.8      | Jumlah Sekolah, Guru, dan Murid Sekolah Menengah Kejuruan (SMK) di Bawah Kementerian Pendidikan, Kebudayaan, Riset, dan Teknologi Menurut Kecamatan di Kabupaten Aceh Utara, 2022/2023 dan 2023/2024<br><i>Number of Schools, Teachers, and Pupils in Vocational High Schools Under The Ministry of Education, Culture, Research, and Technology by District in Aceh Utara Regency, 2022/2023 and 2023/2024</i> ..... | 97  |
| 4.1.9      | Jumlah Sekolah, Guru, dan Murid Madrasah Aliyah (MA) di Bawah Kementerian Agama Menurut Kecamatan di Kabupaten Aceh Utara, 2022/2023 dan 2023/2024<br><i>Number of Schools, Teachers, and Pupils in Madrasah Aliyah (MA) Under the Ministry of Religious Affairs by District in Aceh Utara Regency, 2022/2023 and 2023/2024</i> .....   | 102 |
| 4.1.10     | Angka Partisipasi Murni (APM) dan Angka Partisipasi Kasar (APK) Menurut Jenjang Pendidikan di Kabupaten Aceh Utara, 2022 dan 2023<br><i>Net Enrollment Rate and Gross Enrollment Ratio by Educational Level in Aceh Utara Regency, 2022 and 2023</i> .....  | 106 |
| 4.1.11     | Persentase Penduduk Berumur 15 Tahun ke Atas yang Melek Huruf Menurut Kelompok Umur di Kabupaten Aceh Utara, 2022 dan 2023<br><i>Percentage of Literate People Aged 15 Years and Over by Age Group in Aceh Utara Regency, 2022 and 2023</i> .....   | 107 |
| 4.1.12     | Jumlah Desa <sup>1</sup> /Kelurahan yang Memiliki Fasilitas Sekolah Menurut Kecamatan dan Tingkat Pendidikan di Kabupaten Aceh Utara, 2019–2021<br><i>Number of Villages<sup>1</sup>/Kelurahan Having Educational Facilities by District and Educational Level in Aceh Utara Regency, 2019–2021</i> .....   | 108 |
| <b>4.2</b> | <b>KESEHATAN</b>  |     |
|            | <b>HEALTH</b>   |     |
| 4.2.1      | Jumlah Desa <sup>1</sup> /Kelurahan Yang Memiliki Sarana Kesehatan Menurut Kecamatan di Kabupaten Aceh Utara, 2019–2021<br><i>Number of Villages<sup>1</sup>/Kelurahan Having Health Facilities by District in Aceh Utara Regency, 2019–2021</i> .....  | 115 |

| Tabel<br>Table | Halaman<br>Page   |     |
|----------------|---|-----|
| 4.2.2          | Jumlah Tenaga Kesehatan Menurut Kecamatan di Kabupaten Aceh Utara, 2023<br><i>Number of Health Human Resources by District in Aceh Utara Regency, 2023</i> .....  | 123 |
| 4.2.3          | Jumlah Rumah Sakit Umum, Rumah Sakit Khusus, Puskesmas, Klinik Pratama, dan Posyandu Menurut Kecamatan di Kabupaten Aceh Utara, 2022 dan 2023<br><i>Number of General Hospital, Specialized Hospital, Public Health Center, Primary Clinic, and Integrated Health Post by District in Aceh Utara Regency, 2022 and 2023</i> ..... | 129 |
| <b>4.3</b>     | <b>AGAMA DAN SOSIAL LAINNYA</b><br><b>RELIGION AND OTHER SOCIAL AFFAIRS</b>   |     |
| 4.3.1          | Jumlah Penduduk Menurut Kecamatan dan Agama yang Dianut di Kabupaten Aceh Utara, 2023<br><i>Population by District and Religion in Aceh Utara Regency, 2023</i> .....   | 133 |
| 4.3.2          | Jumlah Tempat Peribadatan Menurut Kecamatan di Kabupaten Aceh Utara, 2023<br><i>Number of Places of Worship by District in Aceh Utara Regency, 2023</i>   | 135 |
| 4.3.3          | Jumlah Desa <sup>1</sup> /Kelurahan yang Mengalami Bencana Alam <sup>2</sup> Menurut Kecamatan di Kabupaten Aceh Utara, 2019–2021<br><i>Number of Villages<sup>1</sup>/Kelurahan that Had Natural Disaster<sup>2</sup> by District in Aceh Utara Regency, 2019–2021</i> .....   | 137 |
| <b>4.4</b>     | <b>KEMISKINAN</b><br><b>POVERTY</b>   |     |
| 4.4.1          | Garis Kemiskinan, Jumlah, dan Persentase Penduduk Miskin di Kabupaten Aceh Utara, 2016–2023<br><i>Poverty Line, Number, and Percentage of Poor People in Aceh Utara Regency, 2016–2023</i> .....  | 142 |
| 4.4.2          | Indeks Kedalaman Kemiskinan dan Indeks Keparahan Kemiskinan di Kabupaten Aceh Utara, 2016–2023<br><i>Poverty Gap Index and Poverty Severity Index in Aceh Utara Regency, 2016–2023</i> .....  | 143 |

|            |   |     |
|------------|---|-----|
| <b>5.</b>  | <b>PERTANIAN, KEHUTANAN, PETERNAKAN, DAN PERIKANAN/<br/>AGRICULTURE, FORESTRY, LIVESTOCK, AND FISHERY</b>   |     |
| <b>5.1</b> | <b>HORTIKULTURA<br/>HORTICULTURE</b>  |     |
| 5.1.1      | Luas Panen Tanaman Sayuran Menurut Kecamatan dan Jenis<br>Tanaman di Kabupaten Aceh Utara (ha), 2022 dan 2023*<br><i>Harvested Area of Vegetables by District and Kind of Plant in Aceh<br/>Utara Regency (ha), 2022 and 2023*</i> .....                                  | 160 |
| 5.1.2      | Produksi Tanaman Sayuran Menurut Kecamatan dan Jenis<br>Tanaman di Kabupaten Aceh Utara (kuintal), 2022 dan 2023*<br><i>Production of Vegetables by District and Kind of Plant in Aceh Utara<br/>Regency (quintal), 2022 and 2023*</i> .....                              | 166 |
| 5.1.3      | Luas Panen Tanaman Sayuran dan Buah-<br>buahan Semusim Menurut Jenis Tanaman di<br>Kabupaten Aceh Utara (ha), 2020–2023*<br><i>Harvested Area of Seasonal Vegetables and Fruits by Kind of Plant in<br/>Aceh Utara Regency (ha), 2020–2023*</i> .....                     | 173 |
| 5.1.4      | Produksi Tanaman Sayuran dan Buah-buahan Semusim Menurut<br>Jenis Tanaman di Kabupaten Aceh Utara (kuintal), 2020–2023*<br><i>Production of Seasonal Vegetables and Fruits by Kind of Plant in<br/>Aceh Utara Regency (quintal), 2020–2023*</i> .....                     | 175 |
| 5.1.5      | Luas Panen Tanaman Biofarmaka Menurut Kecamatan dan Jenis<br>Tanaman di Kabupaten Aceh Utara (m <sup>2</sup> ), 2022 dan 2023*<br><i>Harvested Area of Medicinal Plants by District and Kind of Plant in<br/>Aceh Utara Regency (m<sup>2</sup>), 2022 and 2023*</i> ..... | 177 |
| 5.1.6      | Produksi Tanaman Biofarmaka Menurut Kecamatan dan Jenis<br>Tanaman di Kabupaten Aceh Utara (kg), 2022 dan 2023*<br><i>Production of Medicinal Plants by District and Kind of Plant in Aceh<br/>Utara Regency (kg), 2022 and 2023*</i> .....                               | 185 |
| 5.1.7      | Luas Panen Tanaman Biofarmaka Menurut Jenis Tanaman<br>di Kabupaten Aceh Utara (m <sup>2</sup> ), 2020–2023*  |     |

| Tabel<br>Table    | Halaman<br>Page |
|-------------------|-----------------|
|                   | 193             |
| 5.1.8             | 194             |
| 5.1.9             | 195             |
| 5.1.10            | 207             |
| 5.1.11            | 219             |
| 5.1.12            | 221             |
| 5.1.13            | 223             |
| 5.1.14            | 239             |
| <b>5.2</b>        |                 |
| <b>PERKEBUNAN</b> |                 |



**ESTATE CROPS**

|                       |  |     |
|-----------------------|--|-----|
| 5.2.1                 | Luas Areal Tanaman Perkebunan Menurut Kecamatan dan Jenis Tanaman di Kabupaten Aceh Utara (ha), 2021 dan 2022*<br><i>Planted Area of Estate Crops by District and Type of Crops in Aceh Utara Regency (ha), 2021 and 2022*</i> ..... | 241 |
| 5.2.2                 | Produksi Perkebunan Menurut Kecamatan dan Jenis Tanaman di Kabupaten Aceh Utara (ton), 2021 dan 2022*<br><i>Production of Estates by District and Type of Crops in Aceh Utara Regency (ton), 2021 and 2022*</i> .....                | 247 |
| 5.2.3                 | Luas Areal Tanaman Perkebunan Rakyat Menurut Jenis Tanaman di Kabupaten Aceh Utara (ha), 2019–2023*<br><i>Planted Area of Estate Crops by Type of Crops in Aceh Utara Regency (ha), 2019–2023*</i> .....                             | 253 |
| 5.2.4                 | Produksi Perkebunan Rakyat Menurut Jenis Tanaman di Kabupaten Aceh Utara (ton), 2019–2023*<br><i>Production of Estates by Type of Crops in Aceh Utara Regency (ton), 2019–2023*</i> .....  | 254 |
| <b>5.3 PETERNAKAN</b> |  |     |
| <b>LIVESTOCK</b>      |  |     |
| 5.3.1                 | Populasi Ternak Besar Sapi Menurut Kecamatan di Kabupaten Aceh Utara, 2023<br><i>Livestock Population of Cow by Sub Distric in Aceh Utara Regency, 2023</i> .....  | 255 |
| 5.3.2                 | Populasi Ternak Besar Kerbau Menurut Kecamatan di Kabupaten Aceh Utara, 2023<br><i>Livestock Population of Buffalo by Sub Distric in Aceh Utara Regency, 2023</i> .....  | 257 |
| 5.3.3                 | Populasi Ternak Kecil Domba Menurut Kecamatan di Kabupaten Aceh Utara, 2023  |     |

| Tabel<br>Table | Halaman<br>Page |
|----------------|-----------------|
|                | 259             |
| 5.3.4          | 261             |
| 5.3.5          | 263             |
| 5.3.6          | 267             |
| 5.3.7          | 269             |
| 5.3.8          | 271             |
| 5.3.9          | 273             |
| 5.3.10         | 275             |
| 5.3.11         | 277             |

|            |   |     |
|------------|---|-----|
| 5.3.12     | <p><i>Jumlah Produksi Daging Unggas Menurut Kecamatan di Kabupaten Aceh Utara, 2023 (Kg)</i><br/> <i>The amount of Poultry Meat Production by Sub Distric in Aceh Utara Regency , 2023 (Kg)</i>.....</p>                                  | 279 |
| 5.3.13     | <p><i>Jumlah Konsumsi Daging Unggas Menurut Kecamatan di Kabupaten Aceh Utara, 2023</i><br/> <i>The amount of Poultry Meat Consumption by Sub Distric in Aceh Utara Regency , 2023</i>.....</p>   | 281 |
| 5.3.14     | <p><i>Jumlah Konsumsi Daging Unggas Menurut Kecamatan di Kabupaten Aceh Utara, 2023</i><br/> <i>The amount of Poultry Meat Consumption by Sub Distric in Aceh Utara Regency , 2023</i>.....</p>   | 283 |
| 5.3.15     | <p><i>Ternak Masuk Kambing dan Domba Antar Kabupaten Menurut Kecamatan di Kabupaten Aceh Utara, 2023 (Ekor)</i><br/> <i>Livestock Entry Goat and Sheep Between Districts by Sub Distric in Aceh Utara Regency , 2023 (Tail)</i> .....</p> | 285 |
| 5.3.16     | <p><i>Ternak Masuk Unggas Antar Kabupaten Menurut Kecamatan di Kabupaten Aceh Utara, 2023</i><br/> <i>Poultry Livestock Entry Between Districts By Sub Districts in Aceh Utara Regency , 2023</i>.....</p>                                | 287 |
| <b>5.4</b> | <b>PERIKANAN</b>  |     |
|            | <b>FISHERY</b>  |     |
| 5.4.1      | <p><i>Produksi dan Nilai Produksi Ikan Hasil Perikanan Laut Menurut Kecamatan di Kabupaten Aceh Utara, 2023</i><br/> <i>Sea Fish Production and Value by Sub Distric in Aceh Utara Regency , 2023</i>.....</p>                            | 289 |
| 5.4.2      | <p><i>Produksi dan Nilai Produksi Ikan Hasil Perikanan Laut Menurut Jenis Ikan di Kabupaten Aceh Utara, 2023</i><br/> <i>Sea Fish Production and Value by Type of Fish in Aceh Utara Regency , 2023</i> .....</p>                         | 291 |
| 5.4.3      | <p><i>Produksi dan Nilai Produksi Binatang Berkulit Keras Hasil Perikanan Laut Menurut Kecamatan di Kabupaten Aceh Utara, 2023</i></p>  |     |

|        |  |     |
|--------|--|-----|
|        | <i>Hard-skinned Animal Sea Fish Production and Value by Sub Distric in Aceh Utara Regency , 2023</i>                                 |     |
|        | <i>Planted Area of Estate Crops by Type of Crops in Aceh Utara Regency (ha), 2019–2023* .....</i>                                    | 296 |
| 5.4.4  | <i>Produksi dan Nilai Produksi Binatang Berkulit Keras Hasil Perikanan Laut Menurut Jenis Hewan di Kabupaten Aceh Utara, 2023</i>    |     |
|        | <i>Hard-skinned Animal Sea Fish Production and Value by Type of Animal in Aceh Utara Regency , 2023 .....</i>                        | 298 |
| 5.4.5  | <i>Luas Tambak Menurut Teknologi Budidaya Menurut Kecamatan di Kabupaten Aceh Utara (Ha), 2023</i>                                   |     |
|        | <i>Areal of Earthen Dam by Cultivation Technologys By Sub Districts in Aceh Utara Regency (Ha), 2023 .....</i>                       | 299 |
| 5.4.6  | <i>Jumlah Petani Tambak Menurut Kategori Menurut Kecamatan di Kabupaten Aceh Utara, 2023</i>   |     |
|        | <i>Number of Earthem Dam Farmer by Category By Sub Districts in Aceh Utara Regency, 2023 .....</i>                                   | 301 |
| 5.4.7  | <i>Luas Kolam, Jumlah Produksi dan Jumlah Petani Budidaya Kolam Air Tenang Menurut Kecamatan di Kabupaten Aceh Utara, 2023</i>       |     |
|        | <i>Area of Earthen Dams, Productions, and Number of Farmers Fishpond Cultivation by Sub Distric in Aceh Utara Regency, 2023.....</i> | 303 |
| 5.4.8  | <i>Jumlah Produksi Ikan Olahan Dan Pengolah Ikan Menurut Kecamatan di Kabupaten Aceh Utara, 2023</i>                                 |     |
|        | <i>Number of Processing Fish Farmer By Sub Districts in Aceh Utara Regency, 2023.....</i>  | 305 |
| 5.4.9  | <i>Jumlah Pasar dan Pedagang Ikan Menurut Kecamatan di Kabupaten Aceh Utara, 2023</i>  |     |
|        | <i>Number of Fish Market and Merchant By Sub Districts in Aceh Utara Regency, 2023 .....</i>   | 311 |
| 5.4.10 | <i>Jumlah Produksi Per Jenis Komoditas Air Tawar Yang Dibudidayakan Menurut Kecamatan di Kabupaten Aceh Utara, 2023 (Ton)</i>        |     |

|           |  |     |
|-----------|--|-----|
|           | <i>Number of Production by Kinds of Cultivated Comodity Fresh Water By Sub Districts in Aceh Utara Regency, 2023(Ton) .....</i>  | 315 |
| 5.4.11    | <i>Jumlah Petani Tambak Menurut Kategori Menurut Kecamatan di Kabupaten Aceh Utara, 2023</i><br><i>Number of Earthem Dam Farmer by Category By Sub Districts in Aceh Utara Regency, 2023.....</i>  | 319 |
| 5.4.12    | <i>Jumlah Nelayan Perikanan Laut Menurut Kategori Nelayan di Kabupaten Aceh Utara, 2023 (Orang)</i><br><i>Number of Sea Fishing Fisherman by Category in Aceh Utara Regency, 2023 (Man) .....</i>  | 323 |
| 5.4.13    | <i>Jumlah Nelayan Tangkap Menurut Kecamatan di Kabupaten Aceh Utara, 2023 (Orang)</i><br><i>Number of Marine Fisherman by Sub District in Aceh Utara Regency, 2023 (Man).....</i>  | 324 |
| <b>6.</b> | <b>INDUSTRI, PERTAMBANGAN, DAN ENERGI/<br/>INDUSTRY, MINING, AND ENERGY</b>  |     |
| 6.1       | <i>Jumlah Pelanggan dan Air yang Disalurkan Menurut Pelanggan di Kabupaten Aceh Utara, 2023</i><br><i>Number of Customers and Distributed Water by Type of Customers in North Aceh Regency, 2023 .....</i>   | 333 |
| 6.2       | <i>Realisasi Penerimaan dan Pemasaran Pertamina Pada Terminal BBM Pertamina Lhokseumawe Menurut Bulan, 2023 (Kilo Liter)</i><br><i>Monthly Receipts and Marketing of Pertamina by Fuel Terminal Pertamina Lhokseumawe 2023 (Kilo Litres) .....</i> | 334 |
| 6.3       | <i>Realisasi Penerimaan dan Pemasaran BioSolar Pada Terminal BBM Pertamina Lhokseumawe Menurut Bulan, 2023 (Kilo Liter)</i><br><i>Monthly Receipts and Marketing of BioSolar by Fuel Terminal Pertamina Lhokseumawe 2023 (Kilo Litres).....</i>    | 335 |
| 6.4       | <i>Realisasi Penerimaan dan Pemasaran Peralite Pada Terminal BBM Pertamina Lhokseumawe Menurut Bulan, 2023 (Kilo Liter)</i><br><i>Monthly Receipts and Marketing of Peralite by Fuel Terminal Pertamina Lhokseumawe 2023 (Kilo Litres).....</i>    | 336 |

**7. PARIWISATA/TOURISM**

|     |   |     |
|-----|---|-----|
| 7.1 | Jumlah Tamu yang Menginap di Beberapa Hotel di Kabupaten Aceh Utara, 2023<br><i>Total of Visitor Stayed Over Night in Hotel in Aceh Utara Regency, 2023</i> ..... | 345 |
|-----|---|-----|

**8. TRANSPORTASI DAN KOMUNIKASI/  
TRANSPORTATION AND COMMUNICATION**

**8.1 TRANSPORTASI**

**TRANSPORTATION**

|       |   |     |
|-------|---|-----|
| 8.1.1 | <i>Panjang Jalan1 Menurut Tingkat Kewenangan Pemerintahan di Kabupaten Aceh Utara (km), 2021–2023</i><br><i>Length of Roads1 by Level of Government Authority in North Aceh Regency (km), 2021–2023</i> ..... | 355 |
|-------|---|-----|

|       |  |     |
|-------|--|-----|
| 8.1.2 | <i>Panjang Jalan Menurut Jenis Permukaan Jalan di Kabupaten Aceh Utara (km), 2021–2023</i><br><i>Length of Roads by Type of Road Surface in North Aceh Regency (km), 2021–2023</i> ..... | 356 |
|-------|--|-----|

|       |  |     |
|-------|--|-----|
| 8.1.3 | <i>Panjang Jalan Menurut Kondisi Jalan di Kabupaten Aceh Utara (km), 2021–2023</i><br><i>Length of Roads by Condition of Roads in North Aceh Regency (km), 2021–2023</i> ..... | 357 |
|-------|--|-----|

|       |  |     |
|-------|--|-----|
| 8.1.4 | <i>Jumlah Kendaraan Bermotor Menurut Kecamatan dan Jenis Kendaraan di Kabupaten Aceh Utara, 2023</i><br><i>Number of Motor Vehicles by Subdistrict and Type of Vehicle in Aceh Utara Regency, 2023</i> ..... | 358 |
|-------|--|-----|

**8.2 KOMUNIKASI  
COMMUNICATION**

|       |  |     |
|-------|--|-----|
| 8.2.1 | Jumlah Kantor Pos Pembantu Menurut Kecamatan di Kabupaten Aceh Utara, 2020–2023<br><i>Number of Post Offices Subsidiaries by District in Aceh Utara Regency, 2020–2023</i> ..... | 360 |
|-------|--|-----|

|            |   |     |
|------------|---|-----|
| <b>9.</b>  | <b>PERBANKAN, KOPERASI, DAN HARGA-HARGA/BANKING, COOPERATIVE, AND PRICES.....</b>   |     |
| 9.1        | Jumlah Koperasi Aktif Menurut Kecamatan di Kabupaten Aceh Utara, 2020–2023<br><i>Number of Active Cooperative by District in Aceh Utara Regency, 2020–2023.....</i>   | 370 |
| 9.2        | Jumlah Koperasi Menurut Jenis Koperasi dan Kecamatan di Kabupaten Aceh Utara, 2023<br><i>Number of Cooperative by Kind of Cooperative and District in Aceh Utara Regency, 2023.....</i>   | 372 |
| <b>10.</b> | <b>PENGELUARAN PENDUDUK/POPULATION EXPENDITURE</b>  |     |
| 10.1       | Rata-rata Pengeluaran per Kapita Sebulan Menurut Kelompok Komoditas (rupiah) di Kabupaten Aceh Utara, 2022 dan 2023<br><i>Monthly Average Expenditure per Capita by Commodity Group (rupiahs) in Aceh Utara Regency, 2022 and 2023.....</i> | 381 |
| 10.2       | Persentase Pengeluaran per Kapita Sebulan Menurut Kelompok Komoditas di Kabupaten Aceh Utara, 2022 dan 2023<br><i>Percentage of Monthly Expenditure per Capita by Commodity Group in Aceh Utara Regency, 2022 and 2023.....</i>             | 382 |
| 10.3       | Persentase Penduduk Menurut Golongan Pengeluaran Per Kapita Sebulan di Kabupaten Aceh Utara, 2023<br><i>Percentage of Population by Class of Monthly Expenditure per Capita in Aceh Utara Regency, 2023.....</i>                            | 383 |
| <b>11.</b> | <b>PERDAGANGAN/TRADE</b>  |     |
| 11.1       | Jumlah Perusahaan Menurut Bentuk Badan Hukum di Kabupaten Utara, 2019–2023<br><i>Number of Establishments by Type of Business Entity in Aceh Utara Regency, 2019–2023.....</i>  | 393 |
| 11.2       | Penyaluran Beras Golongan Anggaran Dasar Prinlog dan Di Luar Prinlog Perum Bulog Sub Divre Lhokseumawe (Kg), 2023<br><i>Rice Distribution by Prinlog and Non-Prinlog Regional Division Bulog of Lhokseumawe (Kg), 2023.....</i>             | 394 |

| Tabel<br>Table | Halaman<br>Page   |     |
|----------------|---|-----|
| 11.3           | <i>Penyaluran Beras Di Luar Golongan Anggaran Perum Bulog Sub Divre Lhokseumawe (Kg), 2023</i><br><i>Rice Distribution by Outside Prinlog Regional Division Bulog of Lhokseumawe (Kg), 2023</i> .....   | 395 |
| 11.4           | <i>Jumlah Stock Beras di Gudang Perum Bulog Sub Divre Lhokseumawe Menurut Bulan (Ton), 2023</i><br><i>Total Stock of Rice at Regional Division Bulog of Lhokseumawe By Month (Ton), 2023</i> .....  | 396 |
| 11.5           | <i>Pemasukan Beras Dari Luar Negeri (Import) pada Perum Bulog Sub Divre Lhokseumawe Menurut Bulan (Kg), 2023</i><br><i>Number of Imported Rice at Regional Division Bulog of Lhokseumawe By Month (Kg), 2023</i> .....  | 397 |
| <b>12.</b>     | <b>SISTEM NERACA REGIONAL/SYSTEM OF REGIONAL ACCOUNTS</b>   |     |
| 12.1.          | Produk Domestik Regional Bruto Atas Dasar Harga Berlaku Menurut Lapangan Usaha di Kabupaten Aceh Utara (miliar rupiah), 2019–2023<br><i>Gross Regional Domestic Product at Current Market Prices by Industry in Aceh Utara Regency (billion rupiahs), 2019–2023</i> .....                             | 405 |
| 12.2           | Produk Domestik Regional Bruto Atas Dasar Harga Konstan 2010 Menurut Lapangan Usaha di Kabupaten Aceh Utara (miliar rupiah), 2019–2023<br><i>Gross Regional Domestic Product at 2010 Constant Market Prices by Industry in Aceh Utara Regency (billion rupiahs), 2019–2023</i> .....                  | 407 |
| 12.3           | Distribusi Persentase Produk Domestik Regional Bruto Atas Dasar Harga Berlaku Menurut Lapangan Usaha di Kabupaten Aceh Utara, 2019–2023<br><i>Percentage Distribution of Gross Regional Domestic Product at Current Market Prices by Industry in Aceh Utara Regency, 2019–2023.</i>                   | 409 |
| 12.4           | Laju Pertumbuhan Produk Domestik Regional Bruto Atas Dasar Harga Konstan 2010 Menurut Lapangan Usaha di Kabupaten Aceh Utara (persen), 2019–2023<br><i>Growth Rate of Gross Regional Domestic Product at 2010 Constant Market Prices by Industry in Aceh Utara Regency (percent), 2019–2023</i> ..... | 411 |



| Tabel<br>Table | Halaman<br>Page   |     |
|----------------|---|-----|
| 12.5           | Produk Domestik Regional Bruto Atas Dasar Harga<br>Berlaku Menurut Jenis Pengeluaran di Kabupaten<br>Aceh Utara (miliar rupiah), 2019–2023<br><i>Gross Regional Domestic Product at Current Market Prices by Type of<br/>           Expenditure in Aceh Utara Regency (billion rupiahs), 2019–2023 .....</i>                            | 413 |
| 12.6           | Produk Domestik Regional Bruto Atas Dasar Harga<br>Konstan 2010 Menurut Jenis Pengeluaran di<br>Kabupaten Aceh Utara (miliar rupiah), 2019–2023<br><i>Gross Regional Domestic Product at 2010 Constant Market Prices by<br/>           Type of Expenditure in Aceh Utara Regency (billion rupiahs), 2019–<br/>           2023 .....</i> | 414 |
| <b>13.</b>     | <b>PERBANDINGAN ANTAR KABUPATEN/<br/>REGENCY/MUNICIPAL COMPARISON</b>   |     |
| 13.1           | Jumlah Penduduk Menurut Kabupaten di<br>Provinsi Aceh Utara (ribu), 2020–2024<br><i>Population by Regency in Aceh Utara Province (thousand), 2020–<br/>           2024 .....</i>  | 420 |
| 13.2           | Laju Pertumbuhan Produk Domestik Regional Bruto<br>Atas Dasar Harga Konstan 2010 Menurut Kabupaten<br>di Provinsi Aceh Utara (persen), 2019–2023<br><i>Rate of Growth of Gross Regional Domestic Products at Constant<br/>           2010 Prices by Regency in Aceh Utara Province (percent), 2019–2023.</i>                            | 421 |
| 13.3           | Jumlah Penduduk Miskin Menurut Kabupaten<br>di Provinsi Aceh Utara (ribu), 2019–2023<br><i>Number of Poor Population by Regency in Aceh Utara Province<br/>           (thousand), 2019–2023.....</i>  | 422 |
| 13.4           | Indeks Pembangunan Manusia Menurut Kabupaten<br>di Provinsi Aceh Utara, 2019–2023<br><i>Human Development Index by Regency in Aceh Utara Province,<br/>           2019–2023 .....</i>   | 423 |



## DAFTAR GAMBAR/LIST OF FIGURES

| Gambar<br>Figure | Halaman<br>Page  |     |
|------------------|--|-----|
| 1.1              | Luas Daerah menurut Kecamatan (%), 2023<br><i>Area of District (%), 2023</i> .....   | 7   |
| 1.2              | Jarak ke Ibukota Kabupaten Menurut Kecamatan<br>di Kabupaten Aceh Utara (km), 2023<br><i>Distance to Capital of Regency by District in Aceh Utara Regency<br/>                     (km), 2023</i> .....  | 7   |
| 2.1              | Jumlah Desa/Kelurahan Menurut Kecamatan<br>di Kabupaten Aceh Utara, 2023<br><i>Number of Villages/Kelurahan by District in Aceh Utara Regency, 2023</i>  | 24  |
| 2.2              | Jumlah Anggota DPRD Menurut Partai Politik dan<br>Jenis Kelamin di Kabupaten Aceh Utara, 2023<br><i>Number of Regional House of Representatives's Members by Political Parties<br/>                     and Sex in Aceh Utara Regency 2023</i> .....   | 25  |
| 3.1              | Persentase Penduduk menurut Kecamatan (%), 2023<br><i>Percentage of Total Population(%), 2023</i> .....  | 44  |
| 4.1              | di Bawah Kementerian Agama Menurut Kecamatan<br>di Kabupaten Aceh Utara, 2023/2024<br><i>Number of Schools, Teachers, and Pupils in Raudatul Athfal (RA)<br/>                     Under The Ministry of Religious Affairs by Subdistrict in Aceh Utara<br/>                     Regency, 2023/2024</i> ..... | 66  |
| 4.2              | Persentase Penduduk Miskin Kabupaten Aceh Utara, 2018-2023<br><i>Perecentage of Poor People in Aceh Utara regency, 2018-2023</i> .....   | 67  |
| 6.1              | Jumlah Air yang Disalurkan Menurut Pelanggan<br>di Kabupaten Aceh Utara, 2023<br><i>Number of Customers and Distributed Water by Type of Customers in North<br/>                     Aceh Regency, 2023</i> .....  | 336 |
| 7.1              | Jumlah Tamu yang Menginap di Beberapa<br>Hotel di Kabupaten Aceh Utara, 2023<br><i>Total of Visitor Stayed Over Night in Hotel in Aceh Utara Regency,<br/>                     2023</i> .....  | 347 |

| Gambar<br>Figure |  | Halaman<br>Page |
|------------------|--|-----------------|
| 9.1              | Jumlah Koperasi Aktif Menurut Kecamatan di Kabupaten Aceh Utara, 2023<br><i>Number of Active Cooperative by District in Aceh Utara Regency, 2023</i>   | 369             |
| 11.1             | Jumlah Perusahaan Menurut Bentuk Badan Hukum di Kabupaten Utara, 2023<br><i>Number of Establishments by Type of Business Entity in Aceh Utara Regency, 2023</i> .....  | 389             |
| 12.1             | Berlaku Menurut Lapangan Usaha di Kabupaten Aceh Utara (miliar rupiah), 2019–2023<br><i>Gross Regional Domestic Product at Current Market Prices by Industry in Aceh Utara Regency (billions rupiahs), 2019–2023</i> ..... | 400             |

## PENJELASAN UMUM/EXPLANATORY NOTES

Tanda-tanda, satuan-satuan, dan lain-lainnya yang digunakan dalam publikasi ini adalah sebagai berikut:

*Symbols, measurement units, and acronyms which are used in this publication, are as follows:*

### 1. TANDA-TANDA/SYMBOLS

|   |       |
|---|-------|
| Data tidak tersedia/ <i>Data not available</i> .....                      | : ... |
| Tidak ada atau nol / <i>Null or zero</i> .....                            | : -   |
| Data dapat diabaikan/ <i>Data negligible</i> .....                        | : ~0  |
| Tanda decimal/ <i>Decimal point</i> .....                                 | : ,   |
| Data tidak dapat ditampilkan/ <i>Not applicable</i> .....                 | : NA  |
| Angka estimasi/ <i>Estimated figures</i> .....                            | : e   |
| Angka diperbaiki/ <i>Revised figures</i> .....                            | : r   |
| Angka sementara/ <i>Preliminary figures</i> .....                         | : *   |
| Angka sangat sementara/ <i>Very preliminary figures</i> .....             | : **  |
| Angka sangat sangat sementara/ <i>Very very preliminary figures</i> ..... | : *** |

### 2. SATUAN/UNITS

|  |   |
|--|---|
| barel/ <i>barrel</i> .....                           | : 158,99 liter/ <i>litres</i> = 1/6,2898 m <sup>3</sup> |
| hektare (ha)/ <i>hectare (ha)</i> .....              | : 10.000 m <sup>2</sup>                                 |
| kilometer (km)/ <i>kilometres (km)</i> .....         | : 1.000 meter/ <i>meters (m)</i>                        |
| knot/ <i>knot</i> .....                              | : 1,8523 km/jam ( <i>km/hour</i> )                      |
| kuintal/ <i>quintal</i> .....                        | : 100 kg  |
| KWh .....  | : 1.000 Watt <i>hour</i>                                |
| MWh .....  | : 1.000 KWh   |
| liter (untuk beras)/ <i>litre (for rice)</i> .....   | : 0,80 kg   |
| MMSCF .....  | : 1/35,3 m <sup>3</sup>                                 |
| metrik ton (m.ton)/ <i>metric ton (m. ton)</i> ..... | : 0,98421 long ton = 1.000 kg                           |
| ons/ <i>ounce</i> .....                              | : 28,31 gram/ <i>grams</i>                              |
| ton .....  | : 1.000 kg  |

Satuan lain: buah, dus, butir, helai/lembar, kaleng, batang, pulsa, ton kilometer (ton-km), jam, menit, persen (%).

*Other units: unit, pack, pieces, sheet, tin, pulse, ton-kilometres(ton-km), hour, minute, percent (%).*

Perbedaan angka di belakang koma disebabkan oleh pembulatan angka.

*The difference in decimal numbers is caused by rounding.*



## DAFTAR SINGKATAN/ LIST OF ABBREVIATIONS

|           |  |
|-----------|--|
| SI        | : Stasiun Iklim  |
| SIMPK     | : Stasiun Meteorologi Pertanian Khusus                                     |
| t.t       | : Tempat tidur   |
| BCG       | : Bacillus Calmette Guerin   |
| DPT       | : Difteri, Pertusis, Tetanus   |
| TT        | : Tetanus Toxoid   |
| IOT       | : Industri Obat Tradisional/ <i>Traditional Medicine Industry</i>          |
| IKOT      | : Industri Kecil Obat Tradisional/ <i>Traditional Medicine Small</i>       |
| Alkes     | : Alat kesehatan/ <i>Health Kits</i>                                       |
| PKRT      | : Perbekalan Kesehatan Rumah tangga/ <i>Household Health Logistics</i>     |
| Kompl     | : Komplemen/ <i>Complement</i>   |
| IRTP      | : Industri Pangan Produksi Rumah Tangga/ <i>Foods Home Industry</i>        |
| PBF       | : Pedagang Besar Farmasi/ <i>Pharmacy Whole-seller</i>                     |
| GFK       | : Gudang Farmasi Kab/Kota/Regency/ <i>Municipality Pharmacy Warehouse</i>  |
| RB        | : Rumah Bersalin/ <i>Delivery House</i>                                    |
| Pustu     | : Puskesmas pembantu/ <i>Auxiliary Public Health Center</i>                |
| BP        | : Balai Pengobatan/ <i>Polyclinic</i>                                      |
| TPS       | : Tempat Pembuangan Sementara / <i>landfill</i>                            |
| Jamkesmas | : Jaminan kesehatan masyarakat miskin/ <i>Poor public health insurance</i> |
| PJKMU     | : Program Jaminan Kesehatan Masyarakat Umum                                |
| SIUP      | : Surat Ijin Usaha Perdagangan/ <i>Trading Permission Letter</i>           |
| TDP       | : Tanda Daftar Perusahaan/ <i>Company Registration Identity</i>            |
| API       | : Angka Pengenal Importir/ <i>Importer's Identity Number</i>               |





## Statistik Kunci, 2021–2023

### Key Statistics, 2021–2023

| Rincian/Description  | Satuan/Unit                        | 2021      | 2022      | 2023      |
|--|------------------------------------|-----------|-----------|-----------|
| (1)  | (2)                                | (3)       | (4)       | (5)       |
| <b>SOSIAL/SOCIAL</b>   |                                    |           |           |           |
| Penduduk <sup>1</sup> /Population <sup>1</sup>   | jiwa/people                        | 610.428   | 617.717   | 624.899   |
| Laju Pertumbuhan Penduduk <sup>1</sup> /Population Growth <sup>1</sup>   | %                                  | 1,22      | 1,19      | 1,16      |
| Angka Harapan Hidup <sup>1-e</sup> /Life Expectancy Rate <sup>1</sup>  | tahun/years                        | 68.81     | 69.01     | n.a       |
| Tingkat Partisipasi Angkatan Kerja -TPAK <sup>2</sup><br>Labour Force Participation Rate-LFPR <sup>2</sup>                             | %                                  | 58,47     | 56,37     | 58,84     |
| Tingkat Pengangguran Terbuka-TPT <sup>2</sup><br>Unemployment Rate-UR <sup>2</sup>   | %                                  | 8,31      | 7,08      | 7,07      |
| Penduduk Miskin <sup>3</sup> /Poor People <sup>3</sup>   | ribu/thousand                      | 109,49    | 107,02    | 106,77    |
| Persentase Penduduk Miskin <sup>3</sup><br>Percentage of Poor People <sup>3</sup>  | %                                  | 17,43     | 16,86     | 16,64     |
| Indeks Pembangunan Manusia-IPM <sup>4</sup><br>Human Development Index <sup>4</sup>  | —                                  | 71,08     | 71,85     | 72,50     |
| <b>EKONOMI/ECONOMIC</b>  |                                    |           |           |           |
| Produk Domestik Regional Bruto (PDRB) Harga Berlaku <sup>5</sup><br>Gross Regional Domestic Bruto (GRDP) at Current Price <sup>5</sup> | triliun rupiah<br>trillion rupiahs | 23.242,91 | 28.310,46 | 28.472,15 |
| Laju Pertumbuhan Ekonomi <sup>6</sup> /Economic Growth <sup>6</sup>  | %                                  | -0,54     | 4,69      | 0,51      |
| PDRB Per Kapita Harga Berlaku<br>Per Capita of GRDP at Current Price   | juta rupiah<br>million rupiahs     | 38.076,41 | 45.830,79 | 45.562,81 |

Catatan/Notes: <sup>1</sup> Hasil Proyeksi Sensus Penduduk 2020/Projected Results Of The 2020 Population Census

<sup>2</sup> Kondisi Agustus/Condition at August

<sup>3</sup> Kondisi Maret/Condition at March

<sup>4</sup> Sejak tahun 2010, IPM dihitung dengan metode baru. Komponen IPM metode baru adalah angka harapan hidup saat lahir, harapan lama sekolah, rata-rata lama sekolah, dan pengeluaran per kapita/Since 2010, HDI was calculated using new method. New HDI component are life expectancy at birth, expected years of schooling, means years of schooling, and expenditure per capita

<sup>5</sup> Mulai tahun 2010 mengadopsi System of National Account 2008 (SNA 2008)/Since 2010 is in line with System of National Account 2008 (SNA 2008)

<sup>6</sup> Menggunakan tahun dasar 2010 (2010=100)/Using 2010 base year (2010=100)



# BAB

Chapter

# 01

# GEOGRAFI DAN IKLIM

GEOGRAPHY AND CLIMATE

## Aceh Utara 2023

### Luas Wilayah<sup>1</sup>

Area<sup>1</sup>

**3.296,86 KM<sup>2</sup>**

### Jumlah Kecamatan<sup>1</sup>

Number of District<sup>1</sup>

**27**

### Jumlah Desa<sup>1</sup>

Number of Villages<sup>1</sup>

**825**

### Curah Hujan<sup>2</sup>

Number of Precipitation<sup>2</sup>

**3.296,86 KM<sup>2</sup>**

Sumber/Source:

1) Bappeda - Badan Perencanaan Pembangunan Daerah Kab. Aceh Utara/Planning and Development Agency of North Aceh Regency

2) Badan Meteorologi, Klimatologi, dan Geofisika/The Agency for Meteorology, Climatology, and Geophysics





**PENJELASAN TEKNIS**

1. Desa/Kelurahan Tepi Laut adalah desa/kelurahan yang sebagian atau seluruh wilayahnya bersinggungan langsung dengan laut, baik berupa pantai maupun tebing karang.
2. Desa/Kelurahan bukan tepi laut adalah desa/kelurahan yang wilayahnya tidak bersinggungan langsung dengan laut.
3. Desa/Kelurahan Lereng/Puncak adalah desa/kelurahan yang sebagian besar wilayahnya berada di puncak gunung/pegunungan atau terletak di antara puncak sampai lembah.
4. Desa/Kelurahan lembah adalah desa/kelurahan yang wilayahnya sebagian besar merupakan daerah rendah yang terletak di antara dua gunung/pegunungan atau daerah yang mempunyai kedudukan lebih rendah dibandingkan daerah sekitarnya.
5. Desa/Kelurahan Dataran adalah desa/kelurahan yang sebagian besar wilayahnya tampak datar, rata, dan membentang.

**TECHNICAL NOTES**

1. *Coastal Village/Coastal Sub-District is a village/sub-district which some areas are intersect/directly adjacent to the sea, either gently sloping/flat beach or cliffs/reef.*
2. *Non Coastal Village/Non Coastal Sub-District is a village which has no area that intersect/directly adjacent to the sea.*
3. *Slope/Peak Village/Sub-District is a village/sub-district which the largest part of village/sub-district lies on the highest part of mount/mountain or lies between the peak to the valley.*
4. *Valley Village/Sub-District area is a village/sub-district with the largest part of the village/sub-district is a low area between two mountains or area that has a position lower than the surrounding areas.*
5. *Flat Village/Sub-District is a village/sub-district which the largest part of village/sub-district looked plane, flat, and stretches.*

6. Curah hujan merupakan ketinggian air hujan yang terkumpul dalam tempat yang datar, tidak menguap, tidak meresap, dan tidak mengalir. Curah hujan 1 (satu) milimeter artinya dalam luasan satu meter persegi pada tempat yang datar tertampung air setinggi satu milimeter atau tertampung air sebanyak satu liter. Intensitas hujan adalah banyaknya curah hujan persatuan jangka waktu tertentu. Apabila dikatakan intensitasnya besar berarti hujan lebat dan kondisi ini sangat berbahaya karena berdampak dapat menimbulkan banjir, longsor dan efek negatif terhadap tanaman.
6. *Rainfall is the height of rainwater collected in a flat level, that do not evaporate, seep, and flowing. Rainfall of 1 (one) millimeter means in an area of one square meter at a flat level as high as one millimeter of water was accommodated or accommodated as much as one liter of water. Rainfall intensity is the amount of rainfall in a given time period. When it is said great intensity means heavy rains and these conditions is very dangerous because the impact can cause floods, landslides and negative effects on plants.*

**ULASAN**

Kabupaten Aceh Utara merupakan dataran rendah dengan ketinggian rata-rata  $\pm 125$  meter di atas permukaan laut, terletak pada posisi  $04.46.00^\circ$  Lintang Utara dan  $05.00.40^\circ$  Lintang Utara, serta  $96.52.00^\circ$  dan  $97.31.00^\circ$  bujur Timur. Luas wilayah Aceh Utara, adalah berupa daratan seluas  $3.296,86$  km<sup>2</sup>.

Akhir tahun 2018, wilayah administrasi Kabupaten Aceh Utara terdiri dari 27 wilayah Kecamatan, berdasarkan Peraturan Daerah no. 2 tahun 2008 luas daratan masing masing kabupaten/kota, yaitu: Sawang ( $384,65$  Km<sup>2</sup>), Nisam ( $114,74$  Km<sup>2</sup>), Nisam Antara ( $84,38$  Km<sup>2</sup>), Banda Baro ( $42,35$  Km<sup>2</sup>), Kuta Makmur ( $151,32$  Km<sup>2</sup>), Simpang Keuramat ( $79,78$  Km<sup>2</sup>), Syamtalira Bayu ( $77,53$  Km<sup>2</sup>), Geureudong Pase ( $269,28$  Km<sup>2</sup>), Meurah Mulia ( $202,57$  Km<sup>2</sup>), Matangkuli ( $56,94$  Km<sup>2</sup>), Paya Bakong ( $418,32$  Km<sup>2</sup>), Pirak Timu ( $67,70$  Km<sup>2</sup>), Cot Girek ( $189,00$  Km<sup>2</sup>), Tanah Jambo Aye ( $162,98$  Km<sup>2</sup>), Langkahan ( $150,52$  Km<sup>2</sup>), Seunuddon ( $100,63$  Km<sup>2</sup>), Baktiya ( $158,67$  Km<sup>2</sup>), Baktiya Barat ( $83,08$  Km<sup>2</sup>), Lhoksukon ( $243,00$  Km<sup>2</sup>), Tanah Luas ( $30,64$  Km<sup>2</sup>), Nibong ( $44,91$  Km<sup>2</sup>), Samudera ( $43,28$  Km<sup>2</sup>), Syamtalira Aron ( $28,13$  Km<sup>2</sup>), Tanah Pasir ( $20,38$  Km<sup>2</sup>), Lapang ( $19,27$  Km<sup>2</sup>), Muara Batu ( $33,34$  Km<sup>2</sup>), dan Dewantara ( $39,47$  Km<sup>2</sup>).

Berdasarkan elevasi (ketinggian dari permukaan laut), dataran di Kabupaten Aceh Utara terdiri dari:

0 m - 100 m = 4,69 %

101 m - 500 m = 3,52 %

**DESCRIPTION**

*North Aceh Regency is an area with average high around 125 meters of sea surface, it is located between  $04.46.00^\circ$  north latitude and  $05.00.40^\circ$  north latitude,  $96.52.00^\circ$  and  $97.31.00^\circ$  east longitude. North Aceh Regency area is shaped in land by  $3,296.86$  km<sup>2</sup>.*

*In 2018, North Aceh Regency is divided into twenty seven subdistricts, based on regional regulation no2/2008 the land area of each subdistrict is Sawang ( $384.65$  Km<sup>2</sup>), Nisam ( $114.74$  Km<sup>2</sup>), Nisam Antara ( $84.38$  Km<sup>2</sup>), Banda Baro ( $42.35$  Km<sup>2</sup>), Kuta Makmur ( $151.32$  Km<sup>2</sup>), Simpang Keuramat ( $79.78$  Km<sup>2</sup>), Syamtalira Bayu ( $77.53$  Km<sup>2</sup>), Geureudong Pase ( $269.28$  Km<sup>2</sup>), Meurah Mulia ( $202.57$  Km<sup>2</sup>), Matangkuli ( $56.94$  Km<sup>2</sup>), Paya Bakong ( $418.32$  Km<sup>2</sup>), Pirak Timu ( $67.70$  Km<sup>2</sup>), Cot Girek ( $189.00$  Km<sup>2</sup>), Tanah Jambo Aye ( $162.98$  Km<sup>2</sup>), Langkahan ( $150.52$  Km<sup>2</sup>), Seunuddon ( $100.63$  Km<sup>2</sup>), Baktiya ( $158.67$  Km<sup>2</sup>), Baktiya Barat ( $83.08$  Km<sup>2</sup>), Lhoksukon ( $243.00$  Km<sup>2</sup>), Tanah Luas ( $30.64$  Km<sup>2</sup>), Nibong ( $44.91$  Km<sup>2</sup>), Samudera ( $43.28$  Km<sup>2</sup>), Syamtalira Aron ( $28.13$  Km<sup>2</sup>), Tanah Pasir ( $20.38$  Km<sup>2</sup>), Lapang ( $19.27$  Km<sup>2</sup>), Muara Batu ( $33.34$  Km<sup>2</sup>), dan Dewantara ( $39.47$  Km<sup>2</sup>).*

*Based on elevation (high of sea surface), land in North Aceh Regency consists of:*

*0 m - 100 m = 4.69 %*

*101 m - 500 m = 3.52 %*

501 m -1000 m = 84,98 %

1.001 m keatas = 6,81 %

Jarak antara Ibukota Kecamatan ke  
Ibukota Kabupaten:

1. Sawang : 47 Km
2. Nisam : 24 Km
3. Nisam Antara : 40 Km
4. Banda Baro : 30 Km
5. Kuta Makmur : 14 Km
6. Simpang Keuramat : 16 Km
7. Syamtalira Bayu : 12 Km
8. Geureudong Pase : 34 Km
9. Meurah Mulia : 24 Km
10. Matangkuli : 32 Km
11. Paya Bakong : 41 Km
12. Pirak Timu : 35 Km
13. Cot Girek : 43 Km
14. Tanah Jambo Aye : 54 Km
15. Langkahan : 70 Km
16. Seunuddon : 60 Km
17. Baktiya : 46 Km
18. Baktiya Barat : 40 Km
19. Lhoksukon : 31 Km
20. Tanah Luas : 24 Km
21. Nibong : 22 Km
22. Samudera : 15 Km
23. Syamtalira Aron : 19 Km
24. Tanah Pasir : 25 Km
25. Lapang : 19 Km
26. Muara Batu : 31 Km
27. Dewantara : 16 Km

Wilayah Kabupaten Aceh Utara bagian utara berbatasan dengan Kota Lhokseumawe dan Selat Malaka, bagian timur berbatasan dengan Kabupaten Aceh Timur, bagian selatan berbatasan dengan Kabupaten Bener Meriah, dan bagian barat berbatasan dengan Kabupaten Bireuen.

501 m-1000 m = 84.98 %

1,001 m and over = 6.81 % Distance

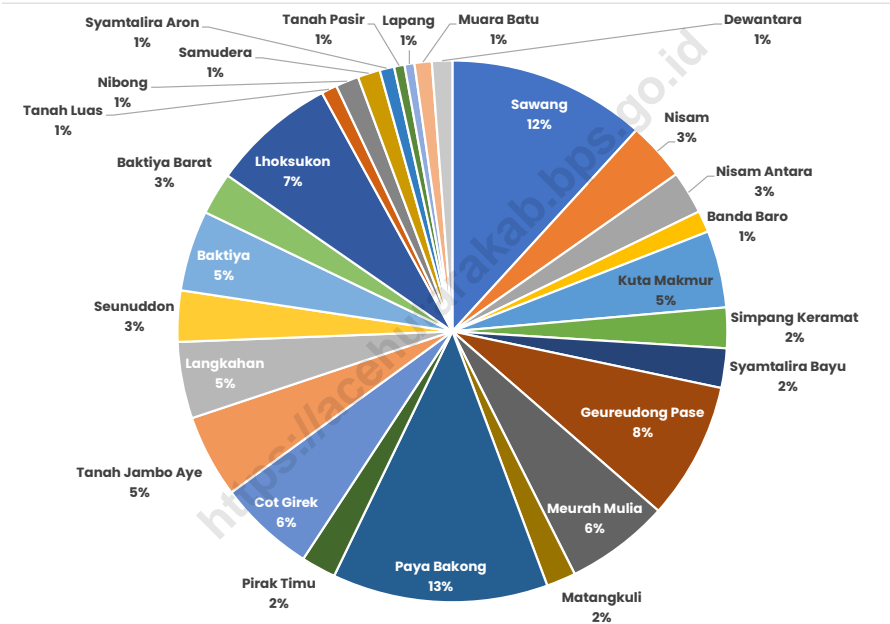
between Regencies

Capital to Subdistrict Capital:

1. Sawang : 47 Km
2. Nisam : 24 Km
3. Nisam Antara : 40 Km
4. Banda Baro : 30 Km
5. Kuta Makmur : 14 Km
6. Simpang Keuramat : 16 Km
7. Syamtalira Bayu : 12 Km
8. Geureudong Pase : 34 Km
9. Meurah Mulia : 24 Km
10. Matangkuli : 32 Km
11. Paya Bakong : 41 Km
12. Pirak Timu : 35 Km
13. Cot Girek : 43 Km
14. Tanah Jambo Aye : 54 Km
15. Langkahan : 70 Km
16. Seunuddon : 60 Km
17. Baktiya : 46 Km
18. Baktiya Barat : 40 Km
19. Lhoksukon : 31 Km
20. Tanah Luas : 24 Km
21. Nibong : 22 Km
22. Samudera : 15 Km
23. Syamtalira Aron : 19 Km
24. Tanah Pasir : 25 Km
25. Lapang : 19 Km
26. Muara Batu : 31 Km
27. Dewantara : 16 Km

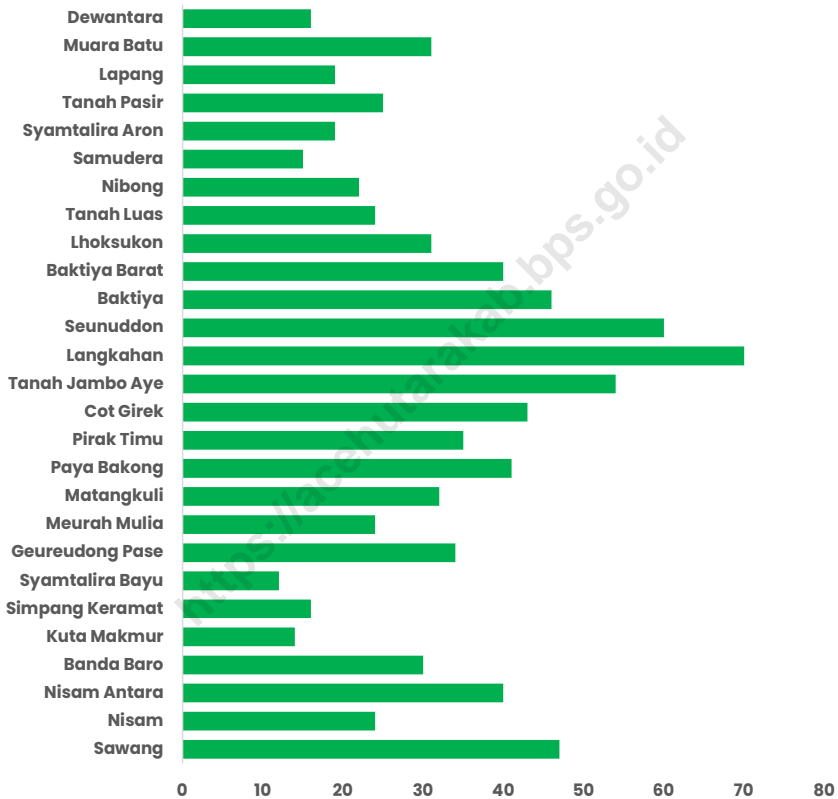
*Territorial Boundaries of North Aceh Regency in northern area bordered by Lhokseumawe City and Malaka Stait, eastern area border on East Aceh Regency, southern area border on Bener Meriah Regency, and western area bordered by Bireuen Regency.*





Sumber/Source : BAPPEDA- Badan Perencanaan Pembangunan Daerah Kab. Aceh Utara/Planning Development Agency of Aceh Utara Regency

**Gambar 1.1** Luas Daerah menurut Kecamatan (%), 2023  
**Figures 1.1** Area of District (%), 2023



Sumber/Source : BAPPEDA- Badan Perencanaan Pembangunan Daerah Kab. Aceh Utara/Planning Development Agency of Aceh Utara Regency

**Gambar**  
**Figures** 1.2

**Jarak ke Ibukota Kabupaten Menurut Kecamatan di Kabupaten Aceh Utara, 2023**  
**Distance to the Capital of Regency by District in Aceh Utara Regency, 2023**

## 1.1 KEADAAN GEOGRAFI GEOGRAPHY CONDITION

**Tabel** 1.1.1 **Luas Daerah dan Jumlah Pulau Menurut Kecamatan di Kabupaten Aceh Utara, 2023**  
**Table** 1.1.1 **Total Area and Number of Islands by District in Aceh Utara Regency, 2023**

| Kecamatan<br><i>District</i> | Ibukota Kecamatan<br><i>Capital of District</i> | Luas<br><i>Total Area</i><br>(km <sup>2</sup> /sq.km) |
|------------------------------|---|---|
| (1)                          | (2)   | (3)   |
| Sawang                       | Sawang  | 384,65  |
| Nisam                        | Keude Amplah                                    | 114,74  |
| Nisam Antara                 | Alue Dua  | 84,38   |
| Banda Baro                   | Ulee Nyeue                                      | 42,35   |
| Kuta Makmur                  | Buluh Blang Ara                                 | 151,32  |
| Simpang Keramat              | Kedee Simpang Empat                             | 79,78   |
| Syamtalira Bayu              | Bayu  | 77,53   |
| Geureudong Pase              | Mbang   | 269,28  |
| Meurah Mulia                 | Jungka Gajah                                    | 202,57  |
| Matangkuli                   | Matang Kuli                                     | 56,94   |
| Paya Bakong                  | Keude Paya Bakong                               | 418,32  |
| Pirak Timu                   | Alue Bungkoh                                    | 67,70   |
| Cot Girek                    | Cot Girek                                       | 189,00  |
| Tanah Jambo Aye              | Panton Labu                                     | 162,98  |
| Langkahan                    | Langkahan                                       | 150,52  |
| Seunuddon                    | Seunuddon                                       | 100,63  |
| Baktiya                      | Alue le Puteh                                   | 158,67  |
| Baktiya Barat                | Keude Sampoiniet                                | 83,08   |
| Lhoksukon                    | Lhoksukon                                       | 243,00  |
| Tanah Luas                   | Blang Jruen                                     | 30,64   |
| Nibong                       | Keude Nibong                                    | 44,91   |

Lanjutan Tabel/*Continued Table* 1.1.1

| <b>Kecamatan<br/>District</b> | <b>Ibukota Kecamatan<br/>Capital of District</b> | <b>Luas<br/>Total Area<br/>(km<sup>2</sup>/sq.km)</b> |
|-------------------------------|--|---|
| (1)                           | (2)  | (3)   |
| Samudera                      | Geudong  | 43,28   |
| Syamtalira Aron               | Simpang Muling                                   | 28,13   |
| Tanah Pasir                   | Jrat Manyang                                     | 20,38   |
| Lapang                        | Lapang   | 19,27   |
| Muara Batu                    | Krueng Mane                                      | 33,34   |
| Dewantara                     | Krueng Geukueh                                   | 39,47   |
| <b>Aceh Utara</b>             | <b>Lhoksukon</b>                                 | <b>3.296,86</b>                                       |

<https://acehutarakab.bps.go.id>

Lanjutan Tabel/*Continued Table* 1.1.1

| Kecamatan<br><i>District</i> | Persentase terhadap Luas Kabupaten/<br>Kota<br><i>Percentage to Regency/Municipal Area</i> | Jumlah Pulau<br><i>Number of Islands</i> |
|------------------------------|--|--|
| (1)                          | (4)  | (5)                                      |
| Sawang                       | 11,67  | –  |
| Nisam                        | 3,48   | –  |
| Nisam Antara                 | 2,56   | –  |
| Banda Baro                   | 1,28   | –  |
| Kuta Makmur                  | 4,59   | –  |
| Simpang Keramat              | 2,42   | –  |
| Syamtalira Bayu              | 2,35   | –  |
| Geureudong Pase              | 8,17   | –  |
| Meurah Mulia                 | 6,15   | –  |
| Matangkuli                   | 1,73   | –  |
| Paya Bakong                  | 12,69  | –  |
| Pirak Timu                   | 2,05   | –  |
| Cot Girek                    | 5,73   | –  |
| Tanah Jambo Aye              | 4,94   | –  |
| Langkahan                    | 4,57   | –  |
| Seunuddon                    | 3,05   | –  |
| Baktiya                      | 4,81   | –  |
| Baktiya Barat                | 2,52   | –  |
| Lhoksukon                    | 7,37   | –  |
| Tanah Luas                   | 0,93   | –  |
| Nibong                       | 1,36   | –  |
| Samudera                     | 1,31   | –  |
| Syamtalira Aron              | 0,85   | –  |
| Tanah Pasir                  | 0,62   | –  |
| Lapang                       | 0,59   | –  |
| Muara Batu                   | 1,01   | –  |
| Dewantara                    | 1,2  | –  |
| <b>Aceh Utara</b>            | <b>100</b>   | <b>–</b>                                 |

Catatan/*Note:* ...Sumber/*Source:* BAPPEDA- Badan Perencanaan Pembangunan Daerah Kab. Aceh Utara/Planning Development Agency of Aceh Utara Regency

**Tabel**  
**Table** 1.1.2

**Tinggi Wilayah dan Jarak ke Ibukota Kabupaten Menurut Kecamatan di Kabupaten Aceh Utara, 2023**  
**Altitude and Distance to the Capital of Regency by District in Aceh Utara Regency, 2023**

| Kecamatan<br><i>District</i> | Tinggi Wilayah (mdpl)<br><i>Altitude (m a.s.l)</i> | Jarak ke Ibukota Kabupaten/Kota<br><i>Distance to the Capital of Regency</i> |
|------------------------------|--|--|
| (1)                          | (2)  | (3)  |
| Sawang                       | 198  | 47   |
| Nisam                        | 25   | 24   |
| Nisam Antara                 | 362  | 40   |
| Banda Baro                   | 13   | 30   |
| Kuta Makmur                  | 168  | 14   |
| Simpang Keramat              | 165  | 16   |
| Syamtalira Bayu              | 7  | 12   |
| Geureudong Pase              | 195  | 34   |
| Meurah Mulia                 | 25   | 24   |
| Matangkuli                   | 5  | 32   |
| Paya Bakong                  | 113  | 41   |
| Pirak Timu                   | 11   | 35   |
| Cot Girek                    | 151  | 43   |
| Tanah Jambo Aye              | 9  | 54   |
| Langkahan                    | 64   | 70   |
| Seunuddon                    | 9  | 60   |
| Baktiya                      | 10   | 46   |
| Baktiya Barat                | 8  | 40   |
| Lhoksukon                    | 7  | 31   |
| Tanah Luas                   | 13   | 24   |
| Nibong                       | 12   | 22   |
| Samudera                     | 19   | 15   |
| Syamtalira Aron              | 8  | 19   |
| Tanah Pasir                  | 6  | 25   |

Lanjutan Tabel/*Continued Table 1.1.2*

| <b>Kecamatan<br/>District</b> | <b>Tinggi Wilayah (mdpl)<br/>Altitude (m a.s.l)</b> | <b>Jarak ke Ibukota Kabupaten/Kota<br/>Distance to the Capital of Regency</b> |
|-------------------------------|---|---|
| (1)                           | (2)   | (3)   |
| Lapang                        | 6   | 19  |
| Muara Batu                    | 7   | 31  |
| Dewantara                     | 8   | 16  |
| <b>Aceh Utara</b>             |   |   |

Catatan/Note: -

Sumber/Source: BAPPEDA- Badan Perencanaan Pembangunan Daerah Kab. Aceh Utara/*Planning Development Agency of Aceh Utara Regency*

**1.2 KEADAAN IKLIM  
CLIMATE CONDITION**

**Tabel 1.2.1 Pengamatan Unsur Iklim Menurut Bulan di Stasiun Malikussaleh, 2023**  
*Table Observation of Climate Elements By Months at Malikussaleh Station, 2023*

| Bulan<br>Month      | Suhu/Temperature (°C) |                      |                     | Kelembaban/Humidity (%) |                      |                     |
|---------------------|-----------------------|----------------------|---------------------|-------------------------|----------------------|---------------------|
|                     | Minimum               | Rata-rata<br>Average | Maksimum<br>Maximum | Minimum                 | Rata-rata<br>Average | Maksimum<br>Maximum |
| (1)                 | (2)                   | (3)                  | (4)                 | (5)                     | (6)                  | (7)                 |
| Januari/January     | 21,00                 | 29,20                | 33,00               | 73,00                   | 87,00                | 93,00               |
| Februari/February   | 22,30                 | 30,00                | 31,10               | 70,00                   | 80,00                | 94,00               |
| Maret/March         | 23,00                 | 31,00                | 32,00               | 69,00                   | 82,00                | 95,00               |
| April/April         | 22,40                 | 31,40                | 35,00               | 69,00                   | 83,00                | 93,00               |
| Mei/May             | 21,40                 | 31,00                | 33,60               | 71,00                   | 85,00                | 95,00               |
| Juni/June           | 22,00                 | 31,50                | 34,90               | 64,00                   | 81,00                | 94,00               |
| Juli/July           | 22,00                 | 31,50                | 34,70               | 64,00                   | 80,00                | 93,00               |
| Agustus/August      | 21,00                 | 31,00                | 36,60               | 67,00                   | 82,00                | 94,00               |
| September/September | 22,00                 | 30,50                | 33,20               | 70,00                   | 84,00                | 94,00               |
| Oktober/October     | 22,30                 | 29,60                | 31,40               | 75,00                   | 87,00                | 96,00               |
| November/November   | 21,80                 | 29,40                | 32,60               | 76,00                   | 88,00                | 96,00               |
| Desember/December   | 22,00                 | 29,30                | 33,00               | 75,00                   | 86,00                | 94,00               |



Lanjutan Tabel/*Continued Table 1.2.1*

| <b>Bulan</b><br><i>Month</i> | <b>Jumlah Curah Hujan</b><br><b>(mm/tahun)</b><br><i>Number of Precipitation</i><br><i>(mm/year)</i> | <b>Jumlah Hari Hujan</b><br><b>(hari)</b><br><i>Number of Rainy Days</i><br><i>(day)</i> | <b>Penyinaran Matahari</b><br><b>(jam)</b><br><i>Duration of Sunshine</i><br><i>(hour)</i> |
|------------------------------|--|--|--|
| (1)                          | (14)   | (15)   | (16)   |
| Januari/ <i>January</i>      | 129  | 9  | 72,50  |
| Februari/ <i>February</i>    | 296  | 14   | 54,90  |
| Maret/ <i>March</i>          | 61   | 11   | 58,20  |
| April/ <i>April</i>          | 112  | 9  | 67,90  |
| Mei/ <i>May</i>              | 62   | 7  | 60,80  |
| Juni/ <i>June</i>            | 182  | 11   | 59,40  |
| Juli/ <i>July</i>            | 31   | 4  | 62,70  |
| Agustus/ <i>August</i>       | 132  | 12   | 59,40  |
| September/ <i>September</i>  | 56   | 10   | 61,80  |
| Oktober/ <i>October</i>      | 359  | 17   | 52,60  |
| November/ <i>November</i>    | 271  | 15   | 52,50  |
| Desember/ <i>December</i>    | 379  | 22   | 52,3   |

Catatan/*Note*: *Calm* adalah kecepatan angin mendekati nol/*Calm is wind velocity close to zero*

Sumber/*Source*: Badan Meteorologi, Klimatologi, dan Geofisika/*The Agency for Meteorology, Climatology, and Geophysics*



**8.716** Jumlah  
Pegawai Negeri Sipil  
*Number of Civil Servants*

♂  
**33,55%**  
Laki-Laki  
*Male*

♀  
**66,45%**  
Perempuan  
*Female*

Sekolah Dasar  
*Primary School*  
**39**

Sekolah  
Menengah Pertama  
*Junior High School*

**80**

Sekolah  
Menengah Atas  
*Senior High School*  
**1.282**

Lebih dari  
Sekolah Menengah Atas  
*More than Senior High School*  
**7.315**



**PENJELASAN TEKNIS**

1. Anggota Dewan Perwakilan Rakyat Daerah (DPRD) dipilih melalui pemilihan umum (pemilu) dan dilantik dalam masa jabatan lima tahun.
2. Susunan pemerintahan Republik Indonesia periode 2014–2019 terdiri dari presiden, wakil presiden, lembaga tinggi negara, kementerian, setingkat menteri, dan Lembaga Pemerintahan Non Kementerian (LPNK).
3. Lembaga tinggi negara terdiri dari Majelis Permusyawaratan Rakyat (MPR), Dewan Perwakilan Rakyat (DPR), Badan Pemeriksa Keuangan (BPK), dan Mahkamah Agung (MA), Dewan Perwakilan Daerah (DPD), Mahkamah Konstitusi (MK), dan Komisi Yudisial (KY).
4. Kementerian terdiri dari kementerian koordinator dan kementerian.
5. Kementerian koordinator terdiri dari bidang politik, hukum, dan keamanan (Polhukam), bidang perekonomian, bidang pembangunan manusia dan kebudayaan, dan bidang kemaritiman.
6. Pertahanan, Kementerian Hukum dan Hak Asasi Manusia, Kementerian Keuangan, Kementerian Energi dan Sumber Daya Mineral, Kementerian Perindustrian, Kementerian Perdagangan, Kementerian

**TECHNICAL NOTES**

1. *Regional House of Representatives (DPRD) members are elected through a general election and appointed for a five-years membership.*
2. *The government structure of the Republic of Indonesia period 2009–2014 consists of president, vice president, state supreme agencies, ministries, ministerial level institutions, and nonministerial institutions.*
3. *State supreme agencies consist of The People's Consultative Assembly, The House of Representative, The Audit Board of the Republic of Indonesia, Supreme Court, Local Councils, Constitutional Court, and Judicial Commission.*
4. *Ministries consist of coordinating ministry and departmental ministry.*
5. *Coordinating ministries consist of Coordinating Ministry for Political, Legal, and Security Affairs, Coordinating Ministry for the Economy, Coordinating Ministry for Maritime Affairs, and Coordinating Ministry for Human Development and Culture.*
6. *Departmental Ministries consist of State Secretary; Ministry of Home Affairs; Ministry of Foreign Affairs; Ministry of National Development Planning/Chairperson of National Development Planning Agency; Ministry of Defense; Ministry of*

Pertanian, Kementerian Perhubungan, Kementerian Kelautan dan Perikanan, Kementerian Ketenagakerjaan, Kementerian Badan Usaha Milik Negara, Kementerian Koperasi dan UKM, Kementerian Pekerjaan Umum dan Perumahan Rakyat, Kementerian Lingkungan Hidup dan Kehutanan, Kementerian Agraria dan Tata Ruang/Badan Pertanahan Nasional, Kementerian Kesehatan, Kementerian Kebudayaan dan Pendidikan Dasar Menengah, Kementerian Sosial, Kementerian Agama, Kementerian Pariwisata, Kementerian Komunikasi dan Informatika, Kementerian Pendayagunaan Aparatur Negara dan Reformasi Birokrasi, Kementerian Pemuda dan Olahraga, Kementerian Desa, Pembangunan Daerah Tertinggal dan Transmigrasi, Kementerian Riset Teknologi dan Pendidikan Tinggi, dan Kementerian Pemberdayaan Perempuan dan Perlindungan Anak.

7. Setingkat Menteri terdiri dari Kejaksaan Agung, Tentara Nasional Indonesia, dan Kepolisian Negara Republik Indonesia.

*Justice and Human Rights; Ministry of Finance; Ministry of Energy and Mineral Resources; Ministry of Industry; Ministry of Trade; Ministry of Agriculture; Ministry of Transportation; Ministry of Maritime Affairs and Fisheries; Ministry of Manpower; Ministry of State Owned Enterprises; Ministry of Cooperatives and Small and Medium Enterprises; Ministry of Public Works and Public Housing; Ministry of Environment and Forestry; Ministry of Agrarian Affairs and Spatial Planning/National Land Agency; Ministry of Health; Ministry of Culture and Elementary & Secondary Education; Ministry of Social Services; Ministry of Religious Affairs; Ministry of Tourism; Ministry of Communication and Informatics; Ministry of Empowerment of State Apparatus and Bureaucracy Reform; Ministry of Youth and Sports Affairs; Ministry of Village Development, Disadvantaged Regions and Transmigration; Ministry of Research, Technology, and Higher Education; and Ministry of Women Empowerment and Child Protection.*

7. *Ministerial Level Officials consist of, Attorney General, Indonesian National Defense Force, and Indonesian National Police.*

8. Lembaga Pemerintah Non Kementerian terdiri dari Arsip Nasional Republik Indonesia, Badan Intelijen Negara, Badan Kependudukan dan Keluarga Berencana Nasional, Badan Koordinasi Penanaman Modal, Badan Informasi Geospasial, Badan Meteorologi, Klimatologi, dan Geofisika, Badan Narkotika Nasional, Badan Nasional Penanggulangan Bencana, Badan Nasional Penanggulangan Terorisme, Badan Nasional Penempatan dan Perlindungan Tenaga Kerja Indonesia, Badan Pengawasan Obat dan Makanan, Badan Pengawasan Tenaga Nuklir, Badan Pengawasan Keuangan dan Pembangunan, Badan Pengkajian dan Penerapan Teknologi, Badan Pusat Statistik, Badan SAR Nasional, Badan Standardisasi Nasional, Badan Tenaga Nuklir Nasional, Lembaga Administrasi Negara, Lembaga Ilmu Pengetahuan Indonesia, Lembaga Ketahanan Nasional, Lembaga Kebijakan Pengadaan Barang/Jasa Pemerintah, Lembaga Penerbangan dan Antariksa Nasional, Lembaga Sandi Negara, dan Perpustakaan Nasional Republik Indonesia.
8. *Non Ministerial Institutions consist of National Archive of the Republic of Indonesia, State Intelligence Board, National Civil Service Agency, National Population and Family Planning Board, Investment Coordinating Board, Geospatial Information Agency, Meteorology, Climatology, and Geophysics Agency, National Narcotics Agency, National Agency for Disaster Management, National Counter Terrorism Agency, The National Authority for The Placement and Protection of Indonesian Overseas Workers, National Agency of Drugs and Foods Control, Nuclear Energy Controlling Board, Audit and Development Supervising Agency, Agency for the Assesment and Application Technology, BPS Statistics Indonesia, National Search and Rescue Agency, National Standardization Board, National Nuclear Energy Board, National Institute of Administration, National Institute of Science, National Resilience Institute, Government Procurement Policy Board, National Institute of Space and Aeronautics, National Crypto Agency, and National Library of Republic of Indonesia.*

**ULASAN**

Kabupaten Aceh Utara sebelumnya tergabung dengan kabupaten Bireuen dan Kota Lhokseumawe. Kemudian, melalui Undang-undang Nomor 48 Tahun 1999 dan selanjutnya diubah dengan Undang-undang Nomor 8 Tahun 2000, Bireuen dimekarkan menjadi sebuah kabupaten yang otonom dan disusul dengan Kota Lhokseumawe yang berpisah setelah keluarnya Undang-undang Nomor 2 Tahun 2001. Sejak berdirinya, Kabupaten Aceh Utara telah terjadi perkembangan yang cukup signifikan dalam bidang pemerintahan, sehingga pada saat ini Kabupaten Aceh Utara memiliki 27 Kecamatan.

Jumlah wakil rakyat yang duduk pada lembaga legislatif, yaitu Dewan Perwakilan Rakyat Daerah (DPRD) sebanyak 45 orang, dengan 44 orang laki-laki dan 1 orang perempuan. Sebagian besar wakil rakyat pada lembaga ini memiliki pendidikan tertinggi Sekolah Menengah Atas (SMA).

Secara organisasi, lembaga wakil rakyat tahun ini terdiri dari dua fraksi, yaitu fraksi Partai Aceh dan Partai Gabungan. Fraksi Partai Aceh memiliki anggota sebanyak 25 orang, dengan 24 orang laki-laki dan seorang perempuan. Sedangkan untuk Fraksi Partai Gabungan beranggotakan 7 orang yang seluruhnya laki-laki.

**DESCRIPTION**

*North Aceh Regency was previously a part of the Bireuen Regency and Lhokseumawe City. Through Law 48/1999 subsequently amended by Law 8/2000, Bireuen Regency was broadened into an autonomous regency and was followed by Lhokseumawe City who split after the issuance of Law No. 2 of 2001. Since the establishment, North Aceh Regency's governmental system has occurred a significant developments so at this time, North Aceh regency has 27 subdistricts.*

*North Aceh Regency House of Representatives (DPRD) has 45 members, comprising 44 men and a women. Most of the members in these institutions have a high school graduate (SMA) background.*

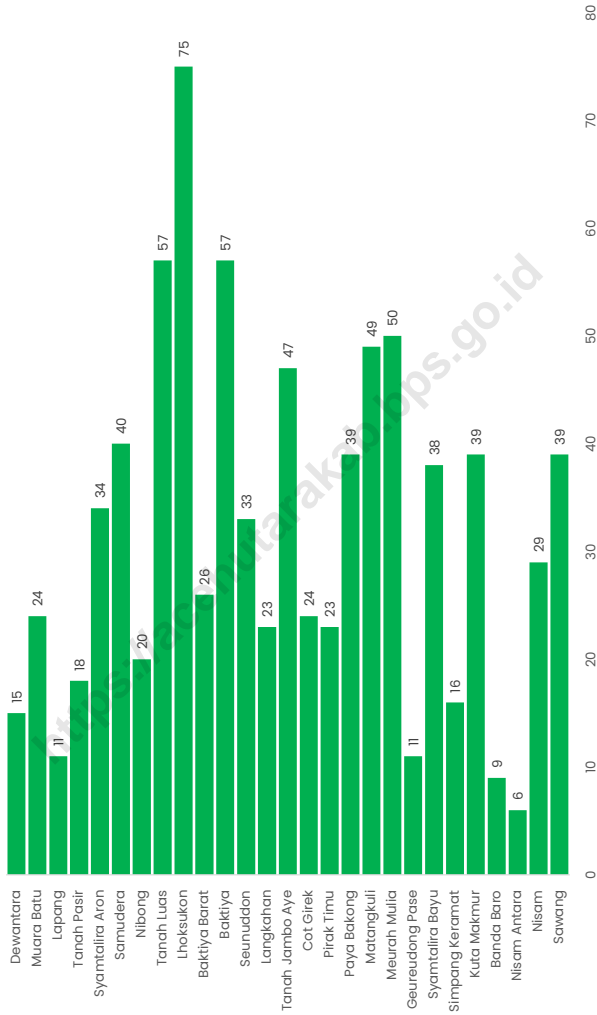
*In an organizational structure, North Aceh Regency House of Representatives (DPRD) this year consists of two fractions, named Aceh Party and the Joint Party fraction. Aceh Party has 25 members, comprising 24 men and a woman. While the Joint Party has 7 members, comprising with all men.*



Dalam menjalankan fungsinya, DPRD Kabupaten Aceh Utara dibentuk 5 komisi dan satu Koordinator/Pimpinan DPRD Aceh Utara yang masing-masing beranggotakan 7 orang untuk komisi A, 8 orang untuk komisi B, 9 orang untuk komisi C, 9 orang untuk komisi D, 7 orang untuk komisi E, dan 3 orang untuk Koordinator/Pimpinan DPRD Kabupaten Aceh Utara.

*To perform its duties, North Aceh Regency House of Representatives (DPRD) formed five commissions and a Coordinator/Chief of Bireuen House of Representatives (DPRD). Commission A consists of 7 members, Commission B consists of 8 members, Commission C consists of 9 members, Commission D consists of 9 members, and Commission E consists of 7 members, and 3 members for Coordinator/Chief North Aceh Regency House of Representatives (DPRD).*

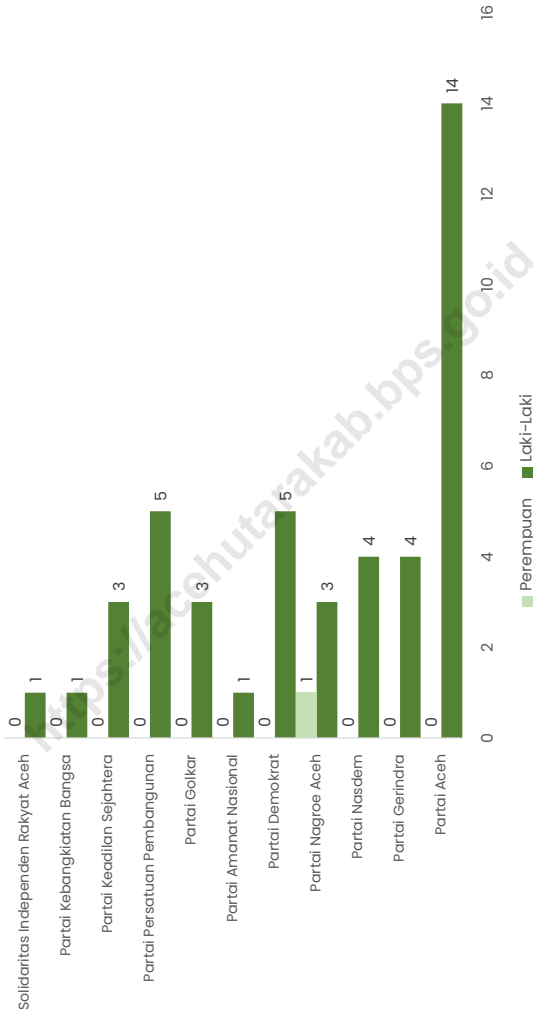
<https://acehutarakab.bps.go.id>



Sumber/Source : Badan Pusat Statistik Nomor 1 Tahun 2021 tentang Kode dan Nama Wilayah Kerja Statistik Tahun 2021  
 2022  
 Kegiatan Pemutakhiran Kerangka Geospasial ST2023, Kondisi 2022 Semester 1

**Gambar** 2.1  
**Figures**

**Jumlah Desa/Kelurahan Menurut Kecamatan di Kabupaten Aceh Utara, 2023**  
**Number of Villages/Kelurahan by District in Aceh Utara Regency, 2023**



Sumber/Source : Sekretariat DPRK Aceh Utara / Secretary Of Aceh Utara's Parlemetary

**Gambar 2.2** Jumlah Anggota DPRD Menurut Partai Politik dan Jenis Kelamin di Kabupaten Aceh Utara, 2023

**Number of Regional House of Representatives's Members by Political Parties and Sex in Aceh Utara Regency 2023**

**2.1 WILAYAH ADMINISTRATIF  
ADMINISTRATIVE AREA**

**Tabel 2.1.1 Jumlah Desa<sup>1</sup>/Kelurahan Menurut Kecamatan di Kabupaten Aceh Utara, 2019–2023**  
**Number of Villages<sup>1</sup>/Kelurahan by District in Aceh Utara Regency, 2019–2023**

| Kecamatan<br>District | 2019 | 2020 | 2021 | 2022 | 2023 |
|-----------------------|------|------|------|------|------|
| (1)                   | (2)  | (3)  | (4)  | (5)  | (6)  |
| Sawang                | 39   | 39   | 39   | 39   | 39   |
| Nisam                 | 29   | 29   | 29   | 29   | 29   |
| Nisam Antara          | 6    | 6    | 6    | 6    | 6    |
| Banda Baro            | 9    | 9    | 9    | 9    | 9    |
| Kuta Makmur           | 39   | 39   | 39   | 39   | 39   |
| Simpang Keramat       | 16   | 16   | 16   | 16   | 16   |
| Syamtalira Bayu       | 38   | 38   | 38   | 38   | 38   |
| Geureudong Pase       | 11   | 11   | 11   | 11   | 11   |
| Meurah Mulia          | 50   | 50   | 50   | 50   | 50   |
| Matangkuli            | 49   | 49   | 49   | 49   | 49   |
| Paya Bakong           | 39   | 39   | 39   | 39   | 39   |
| Pirak Timu            | 23   | 23   | 23   | 23   | 23   |
| Cot Girek             | 24   | 24   | 24   | 24   | 24   |
| Tanah Jambo Aye       | 47   | 47   | 47   | 47   | 47   |
| Langkahan             | 23   | 23   | 23   | 23   | 23   |
| Seunuddon             | 33   | 33   | 33   | 33   | 33   |
| Baktiya               | 57   | 57   | 57   | 57   | 57   |
| Baktiya Barat         | 26   | 26   | 26   | 26   | 26   |
| Lhoksukon             | 75   | 75   | 75   | 75   | 75   |
| Tanah Luas            | 57   | 57   | 57   | 57   | 57   |
| Nibong                | 20   | 20   | 20   | 20   | 20   |
| Samudera              | 40   | 40   | 40   | 40   | 40   |
| Syamtalira Aron       | 34   | 34   | 34   | 34   | 34   |
| Tanah Pasir           | 18   | 18   | 18   | 18   | 18   |

Lanjutan Tabel/*Continued Table 2.1.1*

| Kecamatan<br><i>District</i> | 2019       | 2020       | 2021       | 2022       | 2023       |
|------------------------------|------------|------------|------------|------------|------------|
| (1)                          | (2)        | (3)        | (4)        | (5)        | (6)        |
| Lapang                       | 11         | 11         | 11         | 11         | 11         |
| Muara Batu                   | 24         | 24         | 24         | 24         | 24         |
| Dewantara                    | 15         | 15         | 15         | 15         | 15         |
| <b>Aceh Utara</b>            | <b>852</b> | <b>852</b> | <b>852</b> | <b>852</b> | <b>852</b> |

Catatan/*Note*: 2019

<sup>1</sup> Termasuk kelurahan dan Unit Permukiman Transmigrasi (UPT)/Include Transmigration Settlement Unit

<sup>2</sup> Updating data dari 2019 Semester 1 ke 2019 Semester 2

2020

<sup>1</sup> Termasuk kelurahan dan Unit Permukiman Transmigrasi (UPT)/Include Transmigration Settlement Unit

2021

<sup>1</sup> Termasuk kelurahan dan Unit Permukiman Transmigrasi (UPT)/Include Transmigration Settlement Unit

2022

<sup>1</sup> Termasuk kelurahan dan Unit Permukiman Transmigrasi (UPT)/Include Transmigration Settlement Unit

Sumber/*Source*: 2019

Peraturan Badan Pusat Statistik Nomor 3 Tahun 2020

2020

Peraturan Badan Pusat Statistik Nomor 1 Tahun 2021 Tanggal 25 Mei 2021 tentang Kode dan Nama Wilayah Kerja Statistik Tahun 2020

2021

Peraturan Badan Pusat Statistik Nomor 5 Tahun 2021 Tanggal 30 Desember 2021 tentang Perubahan Atas Peraturan Badan Pusat Statistik Nomor 1 Tahun 2021 tentang Kode dan Nama Wilayah Kerja Statistik Tahun 2021

2022

Kegiatan Pemutakhiran Kerangka Geospasial ST2023, Kondisi 2022 Semester 1

**2.2 DEWAN PERWAKILAN RAKYAT DAERAH  
REGIONAL HOUSE OF REPRESENTATIVE**

**Tabel 2.2.1 Jumlah Anggota Dewan Perwakilan Rakyat Daerah Menurut Partai Politik dan Jenis Kelamin di Kabupaten Aceh Utara, 2023**  
*Number of Regional House of Representatives's Members by Political Parties and Sex in Aceh Utara Regency 2023*

| <b>Partai Politik<br/>Political Parties</b> | <b>Laki-laki<br/>Male</b> | <b>Perempuan<br/>Female</b> | <b>Jumlah<br/>Total</b> |
|---|---------------------------|-----------------------------|-------------------------|
| (1)   | (2)                       | (3)                         | (4)                     |
| Partai Aceh                                 | 14                        | -                           | 14                      |
| Partai Gerindra                             | 4                         | -                           | 4                       |
| Partai Nasdem                               | 4                         | -                           | 4                       |
| Partai Nagroe Aceh                          | 3                         | 1                           | 3                       |
| Partai Demokrat                             | 5                         | -                           | 5                       |
| Partai Amanat Nasional                      | 1                         | -                           | 1                       |
| Partai Golkar                               | 3                         | -                           | 3                       |
| Partai Persatuan Pembangunan                | 5                         | -                           | 5                       |
| Partai Keadilan Sejahtera                   | 3                         | -                           | 3                       |
| Partai Kebangkitan Bangsa                   | 1                         | -                           | 1                       |
| Solidaritas Independen Rakyat Aceh          | 1                         | -                           | 1                       |
| <b>Aceh Utara</b>                           | <b>44</b>                 | <b>1</b>                    | <b>45</b>               |

Catatan/Note: ...  
Sumber/Source: Sekretariat DPRK Aceh Utara / Secretary Of Aceh Utara's Parleментарy

## 2.3 SUMBER DAYA MANUSIA HUMAN RESOURCES

**Tabel 2.3.1** Jumlah Pegawai Negeri Sipil Menurut Jabatan dan Jenis Kelamin di Kabupaten Aceh Utara, Desember 2022 dan Desember 2023  
*Number of Civil Servants by Occupation and Sex in Aceh Utara Regency, Desember 2022 and Desember 2023*

| Jabatan<br><i>Occupation</i>  | 2022                     |                            |                        |
|---|--------------------------|----------------------------|------------------------|
|   | Laki-laki<br><i>Male</i> | Perempuan<br><i>Female</i> | Jumlah<br><i>Total</i> |
| (1)   | (2)                      | (3)                        | (4)                    |
| Jabatan Pimpinan Tinggi Utama<br><i>Senior Executives</i>                           | –                        | –                          | –                      |
| Jabatan Pimpinan Tinggi Madya<br><i>Middle Executives</i>                           | –                        | –                          | –                      |
| Jabatan Pimpinan Tinggi Pratama<br><i>Junior Executives</i>                         | 32                       | 3                          | 35                     |
| Administrator/ <i>Administrator</i>   | 166                      | 34                         | 200                    |
| Pengawas/ <i>Supervisor</i>   | 136                      | 148                        | 284                    |
| Eselon V/ <i>5<sup>th</sup> Echelon</i>   | –                        | –                          | –                      |
| Jabatan Fungsional Dosen<br><i>Certain Functional Position for Lecturer</i>         | –                        | –                          | –                      |
| Jabatan Fungsional Guru<br><i>Certain Functional Position for Teacher</i>           | 846                      | 2.503                      | 3.349                  |
| Jabatan Fungsional Medis<br><i>Certain Functional Position for Medical Field</i>    | 305                      | 1.359                      | 1.664                  |
| Jabatan Fungsional Teknis<br><i>Certain Functional Position for Technical Field</i> | 241                      | 167                        | 408                    |
| Jabatan Fungsional Umum/Pelaksana<br><i>General Functional Position</i>             | 1.288                    | 1.686                      | 2.974                  |
| <b>Jumlah/<i>Total</i></b>  | <b>3.014</b>             | <b>5.900</b>               | <b>8.914</b>           |

Lanjutan Tabel/*Continued Table 2.3.1*

| Jabatan<br><i>Occupation</i>  | 2023                     |                            |                        |
|---|--------------------------|----------------------------|------------------------|
|   | Laki-laki<br><i>Male</i> | Perempuan<br><i>Female</i> | Jumlah<br><i>Total</i> |
| (1)   | (2)                      | (3)                        | (4)                    |
| Jabatan Pimpinan Tinggi Utama<br><i>Senior Executives</i>                           | –                        | –                          | –                      |
| Jabatan Pimpinan Tinggi Madya<br><i>Middle Executives</i>                           | –                        | –                          | –                      |
| Jabatan Pimpinan Tinggi Pratama<br><i>Junior Executives</i>                         | 28                       | 2                          | 30                     |
| Administrator/ <i>Administrator</i>   | 165                      | 37                         | 202                    |
| Pengawas/ <i>Supervisor</i>   | 138                      | 148                        | 286                    |
| Eselon V/ <i>5<sup>th</sup> Echelon</i>   | –                        | –                          | –                      |
| Jabatan Fungsional Dosen<br><i>Certain Functional Position for Lecturer</i>         | –                        | –                          | –                      |
| Jabatan Fungsional Guru<br><i>Certain Functional Position for Teacher</i>           | 839                      | 2.498                      | 3.337                  |
| Jabatan Fungsional Medis<br><i>Certain Functional Position for Medical Field</i>    | 232                      | 1.634                      | 1.866                  |
| Jabatan Fungsional Teknis<br><i>Certain Functional Position for Technical Field</i> | 302                      | 374                        | 676                    |
| Jabatan Fungsional Umum/Pelaksana<br><i>General Functional Position</i>             | 1.220                    | 1.099                      | 2.319                  |
| <b>Jumlah/Total</b>   | <b>2.924</b>             | <b>5.792</b>               | <b>8.716</b>           |

Catatan/Note: Desember 2022  
 Jumlah Pegawai Negeri Sipil yang Bekerja pada Instansi Daerah/ *Number of Civil Servants Working at Regional Institutions*  
 Desember 2023  
 -

Sumber/Source: Badan Kepegawaian Negara (BKN)/ *National Civil Service Agency*  
 Desember 2023  
 Badan Kepegawaian Negara (BKN)/*National Civil Service Agency*



**Tabel**  
**Table** 2.3.2

**Jumlah Pegawai Negeri Sipil Menurut Tingkat Pendidikan dan Jenis Kelamin di Kabupaten Aceh Utara, Desember 2022 dan Desember 2023**  
**Number of Civil Servants by Educational Level and Sex in Aceh Utara Regency, Desember 2022 and Desember 2023**

| Tingkat Pendidikan<br><i>Educational Level</i>              | 2022                     |                            |                        |
|---|--------------------------|----------------------------|------------------------|
|   | Laki-laki<br><i>Male</i> | Perempuan<br><i>Female</i> | Jumlah<br><i>Total</i> |
| (1)   | (2)                      | (3)                        | (4)                    |
| Sekolah Dasar (SD)<br><i>Primary School</i>                 | 37                       | 6                          | 43                     |
| Sekolah Menengah Pertama (SMP)<br><i>Junior High School</i> | 72                       | 7                          | 79                     |
| Sekolah Menengah Atas (SMA)<br><i>Senior High School</i>    | 815                      | 533                        | 1.348                  |
| Diploma I/Akta I<br><i>Diploma I/Akta I</i>                 | 1                        | 21                         | 22                     |
| Diploma II/Akta II<br><i>Diploma II/Akta II</i>             | 69                       | 54                         | 123                    |
| Diploma III/Akta III<br><i>Diploma III/Akta III</i>         | 207                      | 1.370                      | 1.577                  |
| Diploma IV/Akta IV<br><i>Diploma IV/Akta IV</i>             | 29                       | 78                         | 107                    |
| S1/Sarjana<br><i>Under Graduate/Bachelor</i>                | 1.521                    | 3.612                      | 5.133                  |
| S2/Pasca Sarjana<br><i>Graduate</i>                         | 256                      | 218                        | 474                    |
| S3/Doktor/Ph.D<br><i>Post Graduate</i>                      | 7                        | 1                          | 8                      |
| <b>Jumlah/Total</b>   | <b>3.014</b>             | <b>5.900</b>               | <b>8.914</b>           |

Lanjutan Tabel/*Continued Table 2.3.2*

| Tingkat Pendidikan<br><i>Educational Level</i>              | 2023                     |                            |                        |
|---|--------------------------|----------------------------|------------------------|
|   | Laki-laki<br><i>Male</i> | Perempuan<br><i>Female</i> | Jumlah<br><i>Total</i> |
| (1)   | (2)                      | (3)                        | (4)                    |
| Sekolah Dasar (SD)<br><i>Primary School</i>                 | 33                       | 6                          | 39                     |
| Sekolah Menengah Pertama (SMP)<br><i>Junior High School</i> | 71                       | 9                          | 80                     |
| Sekolah Menengah Atas (SMA)<br><i>Senior High School</i>    | 783                      | 499                        | 1.282                  |
| Diploma I/Akta I<br><i>Diploma I/Akta I</i>                 | 1                        | 19                         | 20                     |
| Diploma II/Akta II<br><i>Diploma II/Akta II</i>             | 67                       | 46                         | 113                    |
| Diploma III/Akta III<br><i>Diploma III/Akta III</i>         | 201                      | 1.306                      | 1.507                  |
| Diploma IV/Akta IV<br><i>Diploma IV/Akta IV</i>             | 25                       | 95                         | 120                    |
| S1/Sarjana<br><i>Under Graduate/Bachelor</i>                | 1.464                    | 3.591                      | 5.055                  |
| S2/Pasca Sarjana<br><i>Graduate</i>                         | 273                      | 220                        | 493                    |
| S3/Doktor/Ph.D<br><i>Post Graduate</i>                      | 6                        | 1                          | 7                      |
| <b>Jumlah/Total</b>   | <b>2.924</b>             | <b>5.792</b>               | <b>8.716</b>           |

Catatan/Note: Desember 2022  
 Jumlah Pegawai Negeri Sipil yang Bekerja pada Instansi Daerah/ *Number of Civil Servants Working at Regional Institutions*  
 Desember 2023

Sumber/Source: Desember 2022  
 Badan Kepegawaian Negara (BKN)/ *National Civil Service Agency*  
 Desember 2023  
 Badan Kepegawaian Negara (BKN)/*National Civil Service Agency*

**Tabel**  
**Table** 2.3.3

**Jumlah Pegawai Negeri Sipil Menurut Tingkat  
Kepangkatan dan Jenis Kelamin di Kabupaten Aceh Utara,  
Desember 2022 dan Desember 2023**  
*Number of Civil Servants by Hierarchy and Sex in Aceh Utara  
Regency, Desember 2022 and Desember 2023*

| Pangkat/Golongan/Ruang<br>Hierarchy                                 | 2022              |                     |                 |
|---|-------------------|---------------------|-----------------|
|   | Laki-laki<br>Male | Perempuan<br>Female | Jumlah<br>Total |
| (1)   | (2)               | (3)                 | (4)             |
| <b>Golongan I/Range I</b>   | 52                | 7                   | 59              |
| 1. I/A (Juru Muda/Junior Clerk)                                     | –                 | –                   | –               |
| 2. I/B (Juru Muda Tingkat I/First Class Junior Clerk)               | 4                 | 1                   | 5               |
| 3. I/C (Juru/Clerk)   | 11                | –                   | 11              |
| 4. I/D (Juru Tingkat I/First Class Clerk)                           | 37                | 6                   | 43              |
| <b>Golongan II/Range II</b>   | 767               | 951                 | 1.718           |
| 5. II/A (Pengatur Muda/Junior Supervisor)                           | 79                | 33                  | 112             |
| 6. II/B (Pengatur Muda Tingkat I/First Class Junior Supervisor)     | 110               | 56                  | 166             |
| 7. II/C (Pengatur/Supervisor)                                       | 195               | 634                 | 829             |
| 8. II/D (Pengatur Tingkat I/First Class Supervisor)                 | 383               | 228                 | 611             |
| <b>Golongan III/Range III</b>                                       | 1.436             | 3.527               | 4.963           |
| 9. III/A (Penata Muda/Junior Superintendent)                        | 234               | 466                 | 700             |
| 10. III/B (Penata Muda Tingkat I/First Class Junior Superintendent) | 317               | 613                 | 930             |
| 11. III/C (Penata/Superintendent)                                   | 364               | 881                 | 1.245           |
| 12. III/D (Penata Tingkat I/First Class Superintendent)             | 521               | 1.567               | 2.088           |
| <b>Golongan IV/Range IV</b>   | 759               | 1.415               | 2.174           |
| 13. IV/A (Pembina/Administrator)                                    | 409               | 618                 | 1.027           |
| 14. IV/B (Pembina Tingkat I/First Class Administrator)              | 312               | 767                 | 1.079           |
| 15. IV/C (Pembina Utama Muda/Junior Administrator)                  | 36                | 30                  | 66              |
| 16. IV/D (Pembina Utama Madya/Middle Administrator)                 | 2                 | –                   | 2               |
| 17. IV/E (Pembina Utama/Senior Administrator)                       | –                 | –                   | –               |
| <b>Jumlah/Total</b>   | <b>3.014</b>      | <b>5.900</b>        | <b>8.914</b>    |

Lanjutan Tabel/*Continued Table 2.3.3*

| Pangkat/Golongan/Ruang<br><i>Hierarchy</i> |  | 2023                     |                            |                        |
|--|--|--------------------------|----------------------------|------------------------|
|  |  | Laki-laki<br><i>Male</i> | Perempuan<br><i>Female</i> | Jumlah<br><i>Total</i> |
| (1)  | (2)  | (3)                      | (4)                        |                        |
| <b>Golongan I/Range I</b>                  |  | 40                       | 6                          | 46                     |
| 1. I/A                                     | (Juru Muda/ <i>Junior Clerk</i> )                                  | ...                      | ...                        | ...                    |
| 2. I/B                                     | (Juru Muda Tingkat I/ <i>First Class Junior Clerk</i> )            | 4                        | 1                          | 5                      |
| 3. I/C                                     | (Juru/ <i>Clerk</i> )  | 8                        | —                          | 8                      |
| 4. I/D                                     | (Juru Tingkat I/ <i>First Class Clerk</i> )                        | 28                       | 5                          | 33                     |
| <b>Golongan II/Range II</b>                |  | 615                      | 844                        | 1.459                  |
| 5. II/A                                    | (Pengatur Muda/ <i>Junior Supervisor</i> )                         | 61                       | 27                         | 88                     |
| 6. II/B                                    | (Pengatur Muda Tingkat I/ <i>First Class Junior Supervisor</i> )   | 101                      | 41                         | 142                    |
| 7. II/C                                    | (Pengatur/ <i>Supervisor</i> )                                     | 191                      | 127                        | 318                    |
| 8. II/D                                    | (Pengatur Tingkat I/ <i>First Class Supervisor</i> )               | 262                      | 649                        | 911                    |
| <b>Golongan III/Range III</b>              |  | 1.514                    | 3.475                      | 4.989                  |
| 9. III/A                                   | (Penata Muda/ <i>Junior Superintendent</i> )                       | 313                      | 476                        | 789                    |
| 10. III/B                                  | (Penata Muda Tingkat I/ <i>First Class Junior Superintendent</i> ) | 309                      | 546                        | 855                    |
| 11. III/C                                  | (Penata/ <i>Superintendent</i> )                                   | 338                      | 854                        | 1.192                  |
| 12. III/D                                  | (Penata Tingkat I/ <i>First Class Superintendent</i> )             | 554                      | 1.599                      | 2.153                  |
| <b>Golongan IV/Range IV</b>                |  | 755                      | 1.467                      | 2.222                  |
| 13. IV/A                                   | (Pembina/ <i>Administrator</i> )                                   | 394                      | 663                        | 1.057                  |
| 14. IV/B                                   | (Pembina Tingkat I/ <i>First Class Administrator</i> )             | 319                      | 764                        | 1.083                  |
| 15. IV/C                                   | (Pembina Utama Muda/ <i>Junior Administrator</i> )                 | 39                       | 40                         | 79                     |
| 16. IV/D                                   | (Pembina Utama Madya/ <i>Middle Administrator</i> )                | 3                        | —                          | 3                      |
| 17. IV/E                                   | (Pembina Utama/ <i>Senior Administrator</i> )                      | -                        | -                          | -                      |
| <b>Jumlah/Total</b>                        |  | <b>2.924</b>             | <b>5.792</b>               | <b>8.716</b>           |

Catatan/*Note*: Desember 2022  
 Jumlah Pegawai Negeri Sipil yang Bekerja pada Instansi Daerah/ *Number of Civil Servants Working at Regional Institutions*  
 Desember 2023

Sumber/*Source*: Desember 2022  
 Badan Kepegawaian Negara (BKN)/ *National Civil Service Agency*

Desember 2023  
 Badan Kepegawaian Negara (BKN)/*National Civil Service Agency*

# BAB Chapter 03

## PENDUDUK & KETENAGAKERJAAN POPULATION & EMPLOYMENT Aceh Utara 2023

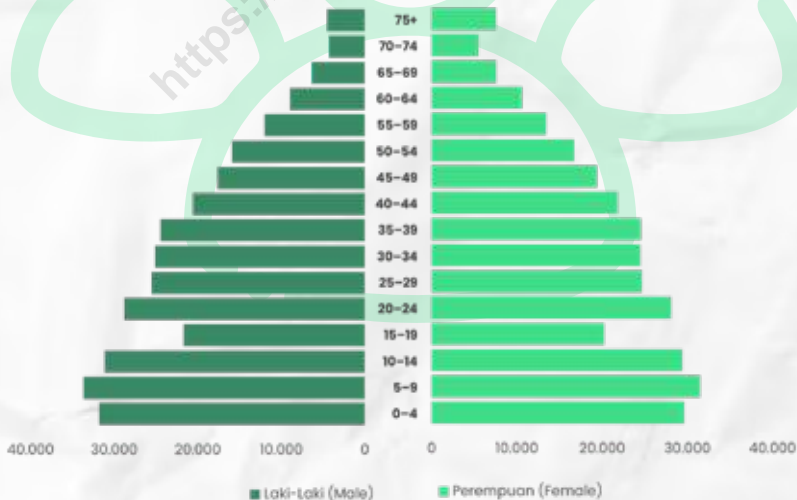
**624.582**  
Jumlah Penduduk (ribu)  
*Population (thousnad)*

**189**  
Kepadatan  
Penduduk (per km<sup>2</sup>)  
*Population Density (per sq.km)*

**3,61%**  
Laju Pertumbuhan  
Penduduk  
*Population Growth Rate*

**99,23**  
Rasio Jenis Kelamin  
*Population Sex Ratio*

### Piramida Penduduk *Population Pyramid*



Sumber/Sources:  
Dinas Kependudukan dan Catatan Sipil Kabupaten Aceh Utara/ Regional Population and Civil Registry Office of Aceh Utara Regency



**PENJELASAN TEKNIS****TECHNICAL NOTES**

1. **Sumber utama data kependudukan** adalah sensus penduduk yang dilaksanakan setiap sepuluh tahun sekali. Sensus penduduk telah dilaksanakan sebanyak enam kali sejak Indonesia merdeka, yaitu tahun 1961, 1971, 1980, 1990, 2000, dan 2010. Di dalam sensus penduduk, pencacahan dilakukan terhadap seluruh penduduk yang berdomisili di wilayah teritorial Indonesia termasuk warga negara asing kecuali anggota korps diplomatik negara sahabat beserta keluarganya. Metode pengumpulan data dalam sensus dilakukan dengan wawancara antara petugas sensus dengan responden dan juga melalui e-census. Pencatatan penduduk menggunakan konsep usual residence, yaitu konsep di mana penduduk biasa bertempat tinggal. Bagi penduduk yang bertempat tinggal tetap dicacah di mana mereka biasa tinggal, sedangkan untuk penduduk yang tidak bertempat tinggal tetap dicacah di tempat di mana mereka ditemukan petugas sensus pada malam 'HariSensus'. Termasuk penduduk yang tidak bertempat tinggal tetap adalah tuna wisma, awak kapal berbendera Indonesia, penghuni perahu/rumah apung, masyarakat terpencil/terasing, dan pengungsi. Bagi mereka

1. **The main source of demographic data** is population census, which is conducted every ten years. Population Census has been conducted six times since Indonesia's independence: 1961, 1971, 1980, 1990, 2000, and 2010. The population census enumerates all residents who domicile in the entire territory of Indonesia including foreign citizens except the diplomatic corps members and their families. The method of data collection in a population census involves interviewing respondents and conducting e-census. Enumeration of the population uses the concept of "usual residence", which is the concept of "places where people usually live". *De jure* was applied to the permanent residents, while *de facto* was applied to nonpermanent residents. The permanent residents were enumerated in place where they normally live, the non-permanent residents were enumerated where they were found by the enumerators, on the night of 'Census Date'. The non-permanent residents include homeless people, ship crew, boat people, remote area community, and internally displaced persons. Those who had permanent residence and had been travelling away from their home for six months or more were not enumerated in their permanent

yang mempunyai tempat tinggal tetap dan sedang bepergian ke luar wilayah lebih dari enam bulan, tidak dicacah di tempat tinggalnya, tetapi dicacah di tempat tujuannya. Untuk tahun yang tidak dilaksanakan sensus penduduk, data kependudukan diperoleh dari hasil proyeksi penduduk. Proyeksi penduduk merupakan suatu perhitungan ilmiah yang didasarkan pada asumsi dari komponen-komponen perubahan penduduk, yaitu kelahiran, kematian, dan migrasi. Proyeksi penduduk Indonesia 2010–2035 menggunakan data dasar penduduk hasil SP2010.

*place, but in the place where they were during the census. For the periods where the population census is not conducted, population projection is done to estimate population during those years. The population projection is an estimate based on the demographic components, such as birth, death, and migration. Indonesia's 2010–2035 population projection used the 2010 Population Census as the base population.*

2. **Penduduk Indonesia** adalah semua orang yang berdomisili di wilayah teritorial Indonesia selama 6 bulan atau lebih dan atau mereka yang berdomisili kurang dari 6 bulan tetapi bertujuan menetap.
3. **Laju pertumbuhan penduduk** adalah angka yang menunjukkan persentase penambahan penduduk dalam jangka waktu tertentu.
4. **Kepadatan penduduk** adalah rasio banyaknya penduduk per kilometer persegi.
5. **Rasio jenis kelamin** adalah perbandingan antara penduduk laki-laki dan penduduk

2. **The population of Indonesia** are all residents of the entire territory of Indonesia who have stayed for six months or longer, and those who intended to stay more than six months even though their length of stay is less than six months.
3. **The growth rate of population** is the number that show percentage of population growth within a specified period.
4. **Population density** is ratio of population per square kilometer.
5. **Sex ratio** is the ratio of male population to female population in a given area and time, usually



perempuan pada suatu wilayah dan waktu tertentu. Biasanya dinyatakan dengan banyaknya penduduk lakilaki untuk 100 penduduk perempuan.

*expressed as the number of males for every 100 females.*

6. **Distribusi penduduk** adalah polaparsebaran penduduk di suatu wilayah, baik berdasarkan batasbatas geografis maupun berdasarkan batas-batas administrasi pemerintahan.
  7. **Komposisi penduduk** adalah pola persebaran penduduk menurut karakteristiknya, contoh: penduduk menurut kelompok umur, penduduk menurut jenis kelamin.
  8. **Rumah tangga** adalah seseorang atau sekelompok orang yang mendiami sebagian atau seluruh bangunan fisik/sensus dan biasanya tinggal bersama serta pengelolaan makan dari satu dapur. Yangdimaksud makan dari satu dapur adalah jika pengurusan kebutuhan sehari-harinya dikelola bersamasama menjadi satu.
  9. **Anggota rumah tangga** adalah semua orang yang biasanya bertempat tinggal di suatu rumah tangga, baik yang berada di rumah pada waktu pencacahan maupun yang sementara tidak ada.
6. **Population distribution** is the pattern of population distribution in an area, either by geographic boundaries or by government administrative boundaries.
  7. **Population composition** is the pattern of population distribution by its characteristics, example: population by age group, population by sex.
  8. **Household** is an individual or group of people living in a physical/census building unit or part of it and usually commit on a common provision for food and other essentials of living. Common provision for food means one organising daily needs for all of household members.
  9. **Household member** are those who usually lives in a household regardless of their location at the time of enumeration.

- 10. Rata-rata anggota rumah tangga** adalah angka yang menunjukkan rata-rata jumlah anggota rumah tangga per rumah tangga.
- 10. *Average household size*** is the average number of household members per household.
- 11. Penduduk usia kerja** adalah penduduk yang berumur 15 tahun ke atas.
- 11. *Working age population*** is persons of 15 years and over.
- 12. Angkatan kerja** adalah penduduk usia kerja (15 tahun ke atas) yang bekerja, punya pekerjaan namun sementara tidak bekerja, dan pengangguran.
- 12. *Labor force or economically active*** are persons of 15 years and over, who in the previous week were working, temporarily absent from work but having jobs, and unemployment.
- 13. Bekerja** adalah kegiatan ekonomi yang dilakukan oleh seseorang dengan maksud memperoleh atau membantu memperoleh pendapatan atau keuntungan dan lamanya bekerja paling sedikit 1 jam secara terus menerus dalam seminggu yang lalu (termasuk pekerja keluarga tanpa upah yang membantu dalam suatu usaha/kegiatan ekonomi).
- 13. *Working*** is economic activity conducted by a person and intended to earn income by doing work or helping to do work at least one hour continuously during the reference week (including unpaid family worker/s for any economic activity).
- 14. Jumlah jam kerja seluruhnya** adalah jumlah jam kerja yang digunakan untuk bekerja (tidak termasuk jam kerja istirahat resmi dan jam kerja yang digunakan untuk hal-hal di luar pekerjaan).
- 14. *Total working hours*** is the total hours spent by an employee to perform all jobs (excluding the time used for other activities which are not classified as work).
- 15. Lapangan usaha** adalah bidang kegiatan dari pekerjaan/tempat bekerja di mana seseorang bekerja. Klasifikasi lapangan usaha mengikuti Klasifikasi Baku
- 15. *Industry*** is field of a person's activity or establishment. The classification of industries follows the Indonesia Standard Industrial Classification (KBLI) in one digit.

Lapangan Usaha Indonesia (KBLI) dalam 1 digit.

- 16. Status pekerjaan** adalah kedudukan seseorang dalam unit usaha/kegiatan dalam melakukan pekerjaan.
- 16. *Employment status*** is the status of a person at his place of work or establishment where he was employed.
- 17. Berusaha sendiri tanpa dibantu orang lain** adalah bekerja atau berusaha dengan menanggung risiko secara ekonomis, yaitu dengan tidak kembalinya ongkos produksi yang telah dikeluarkan dalam rangka usahanya tersebut, serta tidak menggunakan pekerja dibayar maupun pekerja tak dibayar, termasuk yang sifat pekerjaannya memerlukan teknologi atau keahlian khusus.
- 17. *Own-account worker*** is a person who works at his own risk without assisted by paid per mount worker or unpaid worker include technical job or skill job.
- 18. Berusaha dibantu buruh tidak tetap/buruh tidak dibayar** adalah bekerja atau berusaha atas risiko sendiri, dan menggunakan buruh/pekerja tak dibayar dan atau buruh/pekerja tidak tetap.
- 18. *Employer assisted by temporary workers/unpaid worker*** is a person who works at his own risk and assisted by temporary worker/unpaid worker.
- 19. Berusaha dibantu buruh tetap/buruh dibayar** adalah berusaha atas risiko sendiri dan mempekerjakan paling sedikit satu orang buruh/pekerja tetap yang dibayar.
- 19. *Employer assisted by permanent workers/paid workers*** is a person who does his business at her/his own risk at least one assisted by paid permanent worker.
- 20. Buruh/karyawan/pegawai** adalah seseorang yang bekerja pada orang lain atau instansi/kantor/ perusahaan secara tetap dengan menerima upah/gaji baik
- 20. *Employee*** is a person who work permanently for other people or institution/office/ company and gains some money/cash or goods as wage/salary. Labor who have

berupa uang maupun barang. Buruh yang tidak mempunyai majikan tetap, tidak digolongkan sebagai buruh/karyawan, tetapi sebagai pekerja bebas. Seseorang dianggap memiliki majikan tetap jika memiliki 1 (satu) majikan (orang/rumah tangga) yang sama dalam sebulan terakhir, khusus pada sektor bangunan batasannya tiga bulan. Apabila majikannya instansi/lembaga, boleh lebih dari satu.

*no permanent employer is not categorized as a laborer/ worker/ employee but casual worker. A laborers in general is considered to have a permanent employer if he has the same employer during the past month, particularly for building construction sector is 3 months. If the employer is an institution, more than 1 (one) employer is allowed.*

**21. Pekerja bebas** adalah seseorang yang bekerja pada orang lain/ majikan/institusi yang tidak tetap (lebih dari 1 majikan dalam sebulan terakhir) di usaha pertanian baik berupa usaha rumah tangga maupun bukan usaha rumah tangga, ataupun di nonpertanian atas dasar balas jasa dengan menerima upah atau imbalan baik berupa uang maupun barang, dan baik dengan sistem pembayaran harian maupun borongan.

**21. Casual employee** is a person who does not work permanently for other people/employer/ institution (more than 1 employer during the last 1 month) in agricultural sector, either home industry or not home industry, or in non-agricultural sector based on remuneration paid with money or goods, and based on daily or contact payment system.

**22. Pekerja tak dibayar** adalah seseorang yang bekerja membantu usaha untuk memperoleh penghasilan/ keuntungan yang dilakukan oleh salah seorang anggota rumah tangga atau bukan anggota rumah tangga tanpa mendapat upah/gaji baik berupa uang maupun barang.

**22. Unpaid worker** is a person who intended to work without pay either with money or good, in an establishment run by other members of the family, relative or neighbour.

**ULASAN****DESCRIPTION****Kependudukan**

Jumlah penduduk Kabupaten Aceh Utara hasil pencatatan Dinas kependudukan dan catatan sipil Kabupaten Aceh Utara adalah 624.582 jiwa, terdiri dari 312.500 jiwa penduduk laki-laki dan 315.043 jiwa penduduk perempuan.

Kepadatan Penduduk di Kabupaten Aceh Utara Tahun 2023 mencapai 189 jiwa per km<sup>2</sup>. Namun, penduduk yang tersebar di 27 Kecamatan tersebut berbeda kepadatan antar wilayahnya. Kecamatan dengan tingkat kepadatan tertinggi adalah Kecamatan Dewantara yaitu 1.188 jiwa per km<sup>2</sup> sedangkan wilayah yang tingkat kepadatan terjarang adalah Kecamatan Gerureudong Pase yaitu 22 jiwa per km<sup>2</sup>.

**Population**

*The population of Aceh Utara Regency as registered by Regional Population and Civil Registry Office of Aceh Utara Regency in 2023 is 624,582 people, consisting of 312,500 male residents and 315,043 female residents.*

*The population density in Aceh Utara Regency in 2023 will reach 189 people per km<sup>2</sup>. However, the population spread across the 27 sub-districts differs in density between regions. The subdistrict with the highest density level is Dewantara District which is 1,188 people per km<sup>2</sup>, while the area with the lowest density level is Geureudong Pase District, which is 22 people per km<sup>2</sup>.*

**Gambar** 3.1  
**Figures**

**Persentase Penduduk menurut Kecamatan (%), 2023**  
**Percentage of Total Population(%), 2023**



Sumber/Source : Dinas Kependudukan dan Catatan Sipil Kabupaten Aceh Utara/Regional Population and Civil Registry Office of Aceh Utara Regency

### 3.1 PENDUDUK POPULATION

**Tabel 3.1.1** Penduduk, Laju Pertumbuhan Penduduk, Distribusi Persentase Penduduk, Kepadatan Penduduk, Rasio Jenis Kelamin Penduduk Menurut Kecamatan di Kabupaten Aceh Utara, 2023  
*Population, Population Growth Rate, Percentage Distribution of Population, Population Density, and Population Sex Ratio by District in Aceh Utara Regency, 2023*

| Kecamatan<br><i>District</i> | Penduduk (ribu)<br><i>Population (thousand)</i> | Laju Pertumbuhan Penduduk per<br>Tahun 2020–2023 (%)<br><i>Annual Population Growth Rate<br/>2020–2023 (%)</i> |
|------------------------------|---|--|
| (1)                          | (2)   | (3)  |
| Sawang                       | 40.135  | 2,74   |
| Nisam                        | 20.721  | 5,38   |
| Nisam Antara                 | 13.967  | 3,73   |
| Banda Baro                   | 8.410   | 6,11   |
| Kuta Makmur                  | 28.307  | 7,31   |
| Simpang Keramat              | 10.994  | 10,41  |
| Syamtalira Bayu              | 22.941  | 2,45   |
| Geureudong Pase              | 5.924   | 7,05   |
| Meurah Mulia                 | 22.304  | 6,09   |
| Matangkuli                   | 19.621  | 4,61   |
| Paya Bakong                  | 15.937  | 2,46   |
| Pirak Timu                   | 9.074   | 3,13   |
| Cot Girek                    | 20.537  | 1,15   |
| Tanah Jambo Aye              | 44.929  | 1,59   |
| Langkahan                    | 23.192  | 2,99   |
| Seunuddon                    | 26.430  | 1,72   |
| Baktiya                      | 39.463  | 4,79   |
| Baktiya Barat                | 19.881  | 4,75   |
| Lhoksukon                    | 51.421  | 3,39   |
| Tanah Luas                   | 26.380  | 4,71   |

Lanjutan Tabel/*Continued Table* 3.1.1

| Kecamatan<br><i>District</i> | Penduduk (ribu)<br><i>Population (thousand)</i> | Laju Pertumbuhan Penduduk per<br>Tahun 2020–2023 (%)<br><i>Annual Population Growth Rate<br/>2020–2023 (%)</i> |
|------------------------------|---|--|
| (1)                          | (2)   | (3)  |
| Nibong                       | 11.279  | 4,65   |
| Samudera                     | 28.366  | 4,49   |
| Syamtalira Aron              | 19.910  | 2,92   |
| Tanah Pasir                  | 10.136  | 1,58   |
| Lapang                       | 8.862   | 0,64   |
| Muara Batu                   | 28.588  | 3,01   |
| Dewantara                    | 46.873  | 2,16   |
| <b>Aceh Utara</b>            | <b>624.582</b>                                  | <b>3,61</b>  |



Lanjutan Tabel/*Continued Table* 3.1.1

| Kecamatan<br><i>District</i> | Persentase Penduduk<br><i>Percentage of Total Population</i> | Kepadatan Penduduk per km <sup>2</sup><br><i>Population Density per sq.km</i> |
|------------------------------|--|---|
| (1)                          | (4)  | (5)   |
| Sawang                       | 6,43   | 104   |
| Nisam                        | 3,32   | 181   |
| Nisam Antara                 | 2,24   | 166   |
| Banda Baro                   | 1,35   | 199   |
| Kuta Makmur                  | 4,53   | 187   |
| Simpang Keramat              | 1,76   | 138   |
| Syamtalira Bayu              | 3,67   | 296   |
| Geureudong Pase              | 0,95   | 22  |
| Meurah Mulia                 | 3,57   | 110   |
| Matangkuli                   | 3,14   | 345   |
| Paya Bakong                  | 2,55   | 38  |
| Pirak Timu                   | 1,45   | 134   |
| Cot Girek                    | 3,29   | 109   |
| Tanah Jambo Aye              | 7,19   | 276   |
| Langkahan                    | 3,71   | 154   |
| Seunuddon                    | 4,23   | 263   |
| Baktiya                      | 6,32   | 249   |
| Baktiya Barat                | 3,18   | 239   |
| Lhoksukon                    | 8,23   | 212   |
| Tanah Luas                   | 4,22   | 861   |
| Nibong                       | 1,81   | 251   |
| Samudera                     | 4,54   | 655   |
| Syamtalira Aron              | 3,19   | 708   |
| Tanah Pasir                  | 1,62   | 497   |
| Lapang                       | 1,42   | 460   |
| Muara Batu                   | 4,58   | 857   |
| Dewantara                    | 7,50   | 1.188   |
| <b>Aceh Utara</b>            | <b>100</b>   | <b>189</b>  |

Lanjutan Tabel/*Continued Table* 3.1.1

| Kecamatan<br><i>District</i> | Rasio Jenis Kelamin Penduduk<br><i>Population Sex Ratio</i> |
|------------------------------|---|
| (1)                          | (6)   |
| Sawang                       | 99,26   |
| Nisam                        | 97,47   |
| Nisam Antara                 | 99,81   |
| Banda Baro                   | 94,27   |
| Kuta Makmur                  | 97,27   |
| Simpang Keramat              | 103,89  |
| Syamtalira Bayu              | 100,13  |
| Geureudong Pase              | 101,77  |
| Meurah Mulia                 | 97,43   |
| Matangkuli                   | 96,35   |
| Paya Bakong                  | 99,34   |
| Pirak Timu                   | 97,69   |
| Cot Girek                    | 101,74  |
| Tanah Jambo Aye              | 100,51  |
| Langkahan                    | 101,42  |
| Seunuddon                    | 100,02  |
| Baktiya                      | 99,70   |
| Baktiya Barat                | 100,82  |
| Lhoksukon                    | 99,91   |
| Tanah Luas                   | 98,05   |
| Nibong                       | 97,15   |
| Samudera                     | 100,11  |
| Syamtalira Aron              | 96,20   |
| Tanah Pasir                  | 98,78   |
| Lapang                       | 95,76   |
| Muara Batu                   | 98,01   |
| Dewantara                    | 100,25  |
| <b>Aceh Utara</b>            | <b>99,23</b>  |

Catatan/*Note*: -

Sumber/*Source*: Dinas Kependudukan dan Catatan Sipil Kabupaten Aceh Utara/Regional Population and Civil Registry Office of Aceh Utara Regency

**Tabel**  
**Table** 3.1.2

**Jumlah Penduduk Menurut Kelompok Umur dan Jenis Kelamin di Kabupaten Aceh Utara, 2023**  
**Population by Age Groups and Sex in Aceh Utara Regency, 2023**

| Kelompok Umur<br>Age Groups | Jenis Kelamin/Sex |                     |                 |
|-----------------------------|-------------------|---------------------|-----------------|
|                             | Laki-Laki<br>Male | Perempuan<br>Female | Jumlah<br>Total |
| (1)                         | (2)               | (3)                 | (4)             |
| 0–4                         | 31.810            | 29.605              | 61.415          |
| 5–9                         | 33.665            | 31.480              | 65.145          |
| 10–14                       | 31.163            | 29.401              | 60.564          |
| 15–19                       | 21.679            | 20.216              | 41.895          |
| 20–24                       | 28.800            | 28.051              | 56.851          |
| 25–29                       | 25.538            | 24.659              | 50.197          |
| 30–34                       | 25.077            | 24.504              | 49.581          |
| 35–39                       | 24.444            | 24.579              | 49.023          |
| 40–44                       | 20.570            | 21.817              | 42.387          |
| 45–49                       | 17.599            | 19.402              | 37.001          |
| 50–54                       | 15.915            | 16.716              | 32.631          |
| 55–59                       | 11.997            | 13.431              | 25.428          |
| 60–64                       | 8.972             | 10.576              | 19.548          |
| 65–69                       | 6.414             | 7.560               | 13.974          |
| 70–74                       | 4.336             | 5.490               | 9.826           |
| 75+                         | 4.521             | 7.556               | 12.077          |
| <b>Aceh Utara</b>           | <b>312.500</b>    | <b>315.043</b>      | <b>624.582</b>  |

Catatan/Note: -

Sumber/Source: Dinas Kependudukan dan Catatan Sipil Kabupaten Aceh Utara/Regional Population and Civil Registry Office of Aceh Utara Regency

**3.2 KETENAGAKERJAAN  
EMPLOYMENT**

**Tabel 3.2.1** Jumlah Penduduk Berumur 15 Tahun Keatas Menurut Jenis Kegiatan Selama Seminggu yang Lalu dan Jenis Kelamin di Kabupaten Aceh Utara, 2023  
*Population Aged 15 Years and Over by Type of Activity During The Previous Week and Sex in Aceh Utara Regency, 2023*

| Kegiatan Utama<br><i>Main Activity</i>                         | Jenis Kelamin/Sex        |                            |   |
|--|--------------------------|----------------------------|---|
|  | Laki-Laki<br><i>Male</i> | Perempuan<br><i>Female</i> | Laki-Laki+<br>Perempuan<br><i>Male+Female</i> |
| (1)  | (2)                      | (3)                        | (4)   |
| <b>I. Angkatan Kerja/<i>Economically Active</i></b>            | 71.901                   | 197.193                    | 269.094                                       |
| 1. Bekerja/ <i>Working</i>                                     | 63.388                   | 186.681                    | 250.069                                       |
| 2. Pengangguran Terbuka/ <i>Unemployment</i>                   | 8.513                    | 10.512                     | 19.025  |
| <b>II. Bukan Angkatan Kerja/<i>Not Economically Active</i></b> | 48.471                   | 139.728                    | 188.199                                       |
| 1. Sekolah/ <i>Attending School</i>                            | 10.324                   | 28.812                     | 39.136  |
| 2. Mengurus Rumah Tangga/ <i>Housekeeping</i>                  | 25.316                   | 81.630                     | 106.946                                       |
| 3. Lainnya/ <i>Others</i>                                      | 12.831                   | 29.286                     | 42.117  |
| <b>Jumlah/<i>Total</i></b>                                     | <b>120.372</b>           | <b>336.921</b>             | <b>457.293</b>                                |

Catatan/Note: -  
Sumber/Source: Badan Pusat Statistik, Survei Angkatan Kerja Nasional (Sakernas) Agustus/BPS-Statistics Indonesia, August National Labor Force Survey

**Tabel** 3.2.2  
**Table**

**Penduduk Berumur 15 Tahun ke Atas Menurut Pendidikan Tertinggi yang Ditamatkan dan Jenis Kegiatan Selama Seminggu yang Lalu di Kabupaten Aceh Utara, 2023**  
*Population 15 Years of Age and Over by Educational Attainment and Type of Activity During the Previous Week in Aceh Utara Regency, 2023*

| Pendidikan Tertinggi yang Ditamatkan <sup>1</sup><br><i>Educational Attainment<sup>1</sup></i> | Angkatan Kerja/Economically Active |  |  | Persentase Bekerja terhadap Angkatan Kerja<br><i>Percentage of Working to Economically Active</i> |
|--|------------------------------------|--|--|---|
|  | Bekerja<br><i>Working</i>          | Pengangguran <sup>2</sup><br><i>Unemployment<sup>2</sup></i> | Jumlah Angkatan Kerja<br><i>Total of Economically Active</i> |   |
| (1)  | (2)                                | (3)  | (4)  | (5)   |
| 0  | 67.540                             | 494  | 68.034   | 99,27   |
| 1  | 53.396                             | 2.404  | 55.800   | 95,69   |
| 2  | 105.952                            | 14.538   | 120.490  | 87,93   |
| 3  | 23.181                             | 1.589  | 247.70   | 93,58   |
| <b>Jumlah/Total</b>  | <b>250.069</b>                     | <b>19.025</b>  | <b>269.094</b>   | <b>92,93</b>  |

Lanjutan Tabel/*Continued Table 3.2.2*

| Pendidikan Tertinggi yang Ditamatkan <sup>1</sup><br><i>Educational Attainment<sup>1</sup></i> | Bukan Angkatan Kerja<br><i>Not Economically Active</i> | Jumlah Total   | Tingkat Partisipasi Angkatan Kerja (TPAK)<br><i>Labour Force Participation Rate (%)</i> |
|--|--|----------------|---|
| (1)  | (6)  | (7)            | (8)   |
| 0  | 49.106   | 117.140        | 58,08   |
| 1  | 56.403   | 112.203        | 49,73   |
| 2  | 79.471   | 199.961        | 60,26   |
| 3  | 3.219  | 27.989         | 88,50   |
| <b>Jumlah/Total</b>  | <b>188.199</b>   | <b>457.293</b> | <b>58,84</b>  |

Catatan/Note: <sup>1</sup> 0. ≤ Sekolah Dasar (SD)/≤ *Primary School*  
 1. Sekolah Menengah Pertama/*Junior High School*  
 2. Sekolah Menengah Atas/*Senior High School*  
 3. Perguruan Tinggi/*Collage*  
<sup>2</sup> 1. Mencari pekerjaan/*Looking for work*  
 2. Mempersiapkan usaha/*Establishing a new business/firm*  
 3. Merasa tidak mungkin mendapat pekerjaan/*Feeling hopeless in looking for work (discouraged job seekers)*  
 4. Sudah punya pekerjaan tetapi belum mulai bekerja/*Having job already but not starting to work yet*  
 Sumber/Source: Badan Pusat Statistik, Survei Angkatan Kerja Nasional (Sakernas) Agustus/BPS-Statistics Indonesia, August National Labor Force Survey

**Tabel**  
**Table** 3.2.3

**Penduduk Berumur 15 Tahun Ke Atas yang Bekerja Selama Seminggu yang Lalu Menurut Status Pekerjaan Utama dan Jenis Kelamin di Kabupaten Aceh Utara, 2023**  
*Population 15 Years of Age and Over who Worked During The Previous Week by Main Employment Status and Sex in Aceh Utara Regency, 2023*

| <b>Status Pekerjaan Utama</b><br><i>Main Employment Status</i>   | <b>Laki-Laki</b><br><i>Male</i> | <b>Perempuan</b><br><i>Female</i> | <b>Jumlah</b><br><i>Total</i> |
|--|---------------------------------|-----------------------------------|-------------------------------|
| (1)  | (2)                             | (3)                               | (4)                           |
| Berusaha sendiri<br><i>Own account worker</i>  | 53.885                          | 24.762                            | 78.647                        |
| Berusaha dibantu buruh tidak tetap/buruh tidak dibayar<br><i>Employer assisted by temporary worker/unpaid worker</i> | 25.136                          | 10.539                            | 35.675                        |
| Berusaha dibantu buruh tetap/buruh dibayar<br><i>Employer assisted by permanent worker/paid worker</i>               | 7.745                           | 2.974                             | 10.719                        |
| Buruh/Karyawan/Pegawai/ <i>Employee</i>  | 48.050                          | 27.571                            | 75.621                        |
| Pekerja bebas<br><i>Casual worker</i>  | 19.519                          | 4.935                             | 24.454                        |
| Pekerja keluarga/tak dibayar<br><i>Family worker/unpaid worker</i>   | 6.781                           | 18.172                            | 24.953                        |
| <b>Jumlah/Total</b>  | <b>161.116</b>                  | <b>88.953</b>                     | <b>250.069</b>                |

Catatan/Note: -

Sumber/Source: Badan Pusat Statistik, Survei Angkatan Kerja Nasional (Sakernas) Agustus/BPS-Statistics Indonesia, August National Labor Force Survey





**BAB**  
*Chapter*  
**04**

**SOSIAL &  
KESEJAHTERAAN RAKYAT**  
*SOCIAL & WELFARE*





**PENJELASAN TEKNIS**

1. Tidak/belum pernah sekolah adalah mereka yang tidak pernah atau belum pernah terdaftar dan tidak pernah atau belum pernah aktif mengikuti pendidikan di suatu jenjang pendidikan formal. Termasuk juga yang tamat/belum tamat taman kanak-kanak tetapi tidak melanjutkan ke sekolah dasar.
2. Masih bersekolah adalah mereka yang terdaftar dan aktif mengikuti pendidikan formal dan nonformal (Paket A, B, atau C), baik pendidikan tingkat dasar, menengah maupun pendidikan tinggi. Bagi mahasiswa yang sedang cuti dianggap masih bersekolah.
3. Tidak bersekolah lagi adalah mereka yang pernah terdaftar dan aktif mengikuti pendidikan di suatu jenjang pendidikan formal, tetapi pada saat pencacahan tidak lagi terdaftar dan tidak aktif mengikuti pendidikan.
4. Tamat sekolah adalah menyelesaikan pelajaran yang ditandai dengan lulus ujian akhir pada kelas atau tingkat terakhir suatu jenjang pendidikan di sekolah negeri maupun swasta dengan mendapatkan tanda tamat belajar/ijazah. Seseorang yang belum mengikuti pelajaran pada kelas tertinggi tetapi telah mengikuti ujian akhir dan lulus dianggap tamat sekolah.

**TECHNICAL NOTES**

1. *Not/never attending school is someone who has never attended or never been registered in a formal education, such as primary, secondary, and tertiary education. Those who just completed kindergarten are considered as never attended school*
2. *Attending school is someone who is currently attending primary, secondary, or tertiary education, including package A, package B, or package C. College student who postpones his/her study is considered as attending school.*
3. *Not attending school anymore are those who never enrolled and actively enrolled in a formal education, but at the time of enumeration is no longer listed and is not actively pursuing.*
4. *Graduate school is a complete lesson that is characterized by passing the final exam on the last grade or level of education in a school with a sign of graduation/ Diploma. Someone who has not followed the lessons on the highest class but have been following the exam considered final and finished graduate school.*

5. Dapat membaca dan menulis artinya dapat membaca dan menulis kata-kata/kalimat sederhana dengan suatu aksara tertentu.
6. Jalur Pendidikan di Indonesia terdiri atas 1) pendidikan formal, 2) pendidikan nonformal, dan 3) pendidikan informal yang ketiganya dapat saling melengkapi dan memperkaya (Undang-Undang No. 20 Tahun 2013 tentang Sistem Pendidikan Nasional).
7. Jenjang Pendidikan Formal terdiri atas pendidikan dasar, pendidikan menengah, dan pendidikan tinggi. Jenis pendidikan yang diajarkan mencakup pendidikan umum, kejuruan, akademik, profesi, vokasi, keagamaan, dan khusus.
  - a. Pendidikan Dasar berbentuk Sekolah Dasar (SD) dan Madrasah Ibtidaiyah (MI) atau bentuk lain yang sederajat serta Sekolah Menengah Pertama (SMP) dan Madrasah Tsanawiyah (MTs), atau bentuk lain yang sederajat.
  - b. Pendidikan Menengah berbentuk Sekolah Menengah Atas (SMA), Madrasah Aliyah (MA), Sekolah Menengah Kejuruan (SMK), dan Madrasah Aliyah Kejuruan (MAK), atau bentuk lain yang sederajat.
  - c. Pendidikan Tinggi merupakan jenjang pendidikan setelah pendidikan menengah
5. *Able to read and write is the ability to read and write at least a simple sentence in any letter of alphabets.*
6. *The Education System in Indonesia consists of 1) a formal education, 2) non-formal education, and 3) informal education that all*
7. *The Formal Education Level consists of primary education, secondary education, and high education. The kind of education that taught consists of general education, vocational, academic, professional, religious, and specific education.*
  - a. *The Primary Education consists of Elementary School and Islamic Elementary School or other equivalent forms and Junior High School and MTs, or other equivalent forms.*
  - b. *The Secondary Education consists of the senior high school, MA, Vocational School, and Vocational Madrasah Aliyah, or other equivalent forms.*
  - c. *The High Education consists of the education level after the secondary education that consists of diplomas, bachelor, master, specialist, and doctoral degrees that are held by the college. The colleges can be academy, polytechnic, high school, institute, or university.*
8. *Hospital is a place for health check, usually controlled/supervised by doctors/medical personnel to serve the ill patients to get outpatient or*

8. Rumah Sakit adalah tempat pemeriksaan dan perawatan kesehatan, biasanya berada di bawah pengawasan dokter/tenaga medis, yang melayani penderita yang sakit untuk berobat rawat jalan atau rawat inap.
9. Poliklinik adalah sarana kesehatan yang dipakai untuk pelayanan berobat jalan, biasanya berada di bawah pengawasan dokter/tenaga medis.
10. Puskesmas (Pusat Kesehatan Masyarakat) adalah unit pelaksana teknis dinas kesehatan kabupaten/ kota yang mempunyai fungsi utama sebagai penyelenggara pelayanan kesehatan tingkat pertama. Wilayah kerja puskesmas maksimal adalah satu kecamatan dan untuk dapat menjangkau wilayah kerjanya, puskesmas mempunyai jaringan pelayanan yang meliputi unit Puskesmas Pembantu (Pustu), unit Puskesmas Keliling (Puskel), dan unit bidan desa/komunitas (Peraturan Menteri Kesehatan RI No. 75 Tahun 2014 Tentang Pusat Kesehatan Masyarakat).
11. Apotek adalah suatu tempat tertentu yang digunakan untuk melakukan pekerjaan kefarmasian, dan penyaluran/penjualan obat atau bahan farmasi dan perbekalan kesehatan lainnya kepada masyarakat yang dikelola oleh *inpatient treatment services.*
9. *Polyclinic is a health facility in which to get outpatient services, usually under the control of doctor/ medical personnel.*
10. *Public Health Center is technical implementation unit of regency health department that have the primary function as a first-level health care providers. The working area standard of public health center is one district and to reach their working areas, public health centers have a service network covering subsidiary of public health center, mobile public health center units, and midwife units (Regulation of the Minister of Health of Indonesia Number 75 Year 2014 about Public Health Center).*
11. *Pharmacy is a specific place that is used for pharmaceutical jobs, and distribution/sale o f drugs/pharmaceuticals and other medical supplies to people that are administered by trained pharmacist (Regulation of the Minister of Health of Indonesia Number 1332 Year 2002 about the Changes of Regulation of the Minister of Health of Indonesia Number 922/MENKES/PER/X/1993 about Pro-vision and Procedures for Administration of Licensed Pharmacies).*
12. *Immunization is putting enervated*

- tenaga apoteker (Peraturan Menteri Kesehatan RI No. 1332 Tahun 2002 Tentang Perubahan Atas Peraturan Menteri Kesehatan RI No. 922/MENKES/PER/X/1993 Tentang Ketentuan dan Tata Cara Pemberian Izin Apotek).
12. Imunisasi adalah memasukkan kuman atau racun penyakit tertentu yang sudah dilemahkan (vaksin) ke dalam tubuh dengan cara disuntik atau diminum (diteteskan dalam mulut) dengan maksud agar terjadi kekebalan tubuh terhadap penyakit tersebut
  13. BCG (*Bacillus Calmette Guerin*) merupakan vaksinasi untuk mencegah penyakit TBC, diberikan pada bayi baru lahir atau anak, dengan suntikan pada kulit pangkal lengan atas. Bekas suntikan kemudian akan membentuk tonjolan kecil jaringan parut pada kulit lengan atas. Suntikan BCG diberikan kepada anak sebanyak 1 kali.
  14. DPT (*Difteri, Pertusis, Tetanus*) merupakan vaksin untuk mencegah penyakit Difteri, Pertusis, dan Tetanus yang diberikan pada bayi berumur 3 bulan ke atas, dengan suntikan pada paha, diulang 1 bulan dan 2 bulan kemudian, sehingga suntikan imunisasi DPT lengkap pada balita berjumlah 3 kali (kadang-kadang selang waktu antar suntikan bisa lebih dari 1 bulan).
- microbe of a certain disease into human body by injection or drinking (dropping into mouth) to make the body immune to that disease.*
13. *BCG (Bacillus Calmette Guerin) is a vaccine to prevent TBC disease, given to newborns or children, by injection at the base of the skin of the upper arm. Injection site will form little bumps of scar tissue in the skin of the upper arm. BCG injections given to children 1 times*
  14. *DPT (Diphtheria, Pertussis, Tetanus) is a vaccine to prevent the diphtheria, pertussis, and tetanus disease, given to infants aged 3 months and above, with a shot in the thigh, repeated one month and two months later, so that the complete DPT immunization shots at toddler totaling 3 times (sometimes the time interval between injections can be more than 1 month).*
  15. *Pipe water is a water source that comes from water that has been through a process of purification and sanitation before distribute to consumers through an instalation of water lines. This water source is usually distributed b y PAM/PDAM/BPAM. This include a*

15. Air leding adalah sumber air yang berasal dari air yang telah melalui proses penjernihan dan penyehatan sebelum dialirkan kepada konsumen melalui instalasi berupa saluran air. Sumber air ini biasanya diusahakan oleh PAM/PDAM/BPAM. Termasuk dalam hal ini air leding yang didapat secara eceran.
  16. Sumur terlindung adalah air yang berasal dari dalam tanah yang digali dan lingkaran sumur tersebut dilindungi oleh tembok paling sedikit 0,8 meter di atas tanah dan 3 meter ke bawah tanah, serta ada lantai semen sejauh 1 meter dari lingkaran sumur.
  17. Peristiwa tindak pidana yang dilaporkan ialah setiap peristiwa yang diterima kepolisian dari laporan masyarakat, atau peristiwa dimana pelakunya tertangkap tangan oleh kepolisian
  18. Jumlah tindak pidana menggambarkan jumlah kasus tindak pidana yang terjadi pada kurun waktu tertentu.
  19. Persentase penyelesaian peristiwa tindak pidana menyatakan persentase penyelesaian tindak pidana oleh polisi. Suatu tindak pidana dinyatakan sebagai kasus yang selesai di tingkat kepolisian, apabila:
    1. berkas perkaranya sudah siap untuk diserahkan atau telah diserahkan kepada kejaksaan;
    2. dalam hal delik aduan, pengaduannya dicabut
- pipe water that sold at retail.*
  16. *Protected wells is water that comes from the soil were excavated and the circumference of the well was protected by walls at least 0.8 meters above ground and 3 meters underground, and cement floor as far as 1 meter from the well circumference.*
  17. *Reported crime incidence includes all criminal cases reported and received by police office, and all crimes caught by police.*
  18. *Crime total refers to the number of criminal cases occurring during a given period.*
  19. *Crime clearance rate refers to percentage of crime clearance by police. A criminal case is categorized as a cleared case by police, if:*
    1. *All documents are ready to submit or already submitted to justice court;*
    2. *In the case of attense that warrants complaint, the complaint was withdraw within a given period state in the law;*
    3. *The case was cleared by police based on the principle of plichmatigheid (obligation on the basis of law outhority);*
    4. *The case was not the responsibility of police office;*
    5. *The suspect died;*
    6. *The case was out of date.*

- dalam tenggang waktu yang telah ditentukan menurut undang-undang; 3. telah diselesaikan oleh kepolisian berdasarkan azas plichtmatigheid (kewajiban berdasarkan kewenangan hukum); 4. kasus yang dimaksud tidak termasuk kompetensi kepolisian 5. tersangka meninggal dunia; 6. kasus kadaluwarsa.
20. Untuk mengukur kemiskinan, BPS menggunakan konsep kemampuan memenuhi kebutuhan dasar (basic needs approach). Dengan pendekatan ini, kemiskinan dipandang sebagai ketidakmampuan dari sisi ekonomi untuk memenuhi kebutuhan dasar makanan dan bukan makanan yang diukur dari sisi pengeluaran. Metode yang digunakan adalah menghitung Garis Kemiskinan (GK), yang terdiri dari dua komponen yaitu Garis Kemiskinan Makanan (GKM) dan Garis Kemiskinan Non-Makanan (GKNM). Penghitungan Garis Kemiskinan dilakukan secara terpisah untuk daerah perkotaan dan perdesaan
  21. Penduduk miskin adalah penduduk yang memiliki rata-rata pengeluaran per kapita per bulan di bawah Garis Kemiskinan
  22. Garis Kemiskinan Makanan (GKM) merupakan nilai pengeluaran kebutuhan minimum makanan yang disetarakan dengan 2.100 kkalori per kapita per hari. Garis Kemiskinan Non-Makanan
20. *To measure poverty, BPS-Statistics Indonesia has used the concept of basic needs approach. Therefore, poverty is viewed as economic inability to fulfill food and non-food basic needs which are measured by consumption/expenditure. The method used is calculating poverty line, which consists of two components that are Food Poverty*
  21. *A person whose expenditure per capita per month is below the poverty line is considered to be poor*
  22. *The Food Poverty Line refers to the daily minimum requirement of 2,100 kcal per capita per day. The Non- Food Poverty Line refers to the minimum requirement for household necessities for clothing, education, health, and other basic individual needs.*
  23. *Poverty Measures a. Head Count Index (HCI-P0) simply measures the percentage of the population that is counted as poor, often denoted by P0. b. Poverty Gap Index-P1 measures the extent to which individuals fall below the poverty line (the poverty gaps) as a proportion of the poverty line. Higher value of the index shows that the gap between average expenditure of the poor*



- (GKNM) adalah kebutuhan minimum untuk perumahan, sandang, pendidikan, kesehatan, dan kebutuhan dasar lainnya.
23. **U k u r a n K e m i s k i n a n**
- Head Count Index (HCI-P0) adalah persentase penduduk miskin yang berada di bawah Garis Kemiskinan (GK).
  - Indeks Kedalaman Kemiskinan (Poverty Gap Index-P1) merupakan ukuran rata-rata kesenjangan pengeluaran masing-masing penduduk miskin terhadap garis kemiskinan. Semakin tinggi nilai indeks, semakin jauh rata-rata pengeluaran penduduk dari garis kemiskinan.
  - Indeks Keparahan Kemiskinan (Poverty Severity Index-P2) memberikan gambaran mengenai penyebaran pengeluaran di antara penduduk miskin. Semakin tinggi nilai indeks, semakin tinggi ketimpangan pengeluaran di antara penduduk miskin.
24. Indeks Pembangunan Manusia (IPM) menjelaskan bagaimana penduduk dapat mengakses hasil pembangunan dalam memperoleh pendapatan, kesehatan, pendidikan dan sebagainya. IPM diperkenalkan oleh UNDP pada tahun 1990 dan dipublikasikan secara berkala dalam laporan tahunan Human
- and the poverty line is wider.*
- c. Poverty Severity Index-P2 describes inequality among the poor. This is simply a weighted sum of poverty gaps (as a proportion of the poverty line), where the weights are the proportionate poverty gaps themselves. Hence, by squaring the poverty gap index, the measure implicitly puts more weight on observations that fall well below the poverty line. Higher value of the index shows that inequality among the poor is higher.*
24. *The Human Development Index (HDI) explains how people can access development results in obtaining income, health, education and so forth. HDI was introduced by United Nations Development Programme (UNDP) in 1990 and published periodically in the annual report of the Human Development Report. HDI was formed by three basic dimensions: a long and healthy life; knowledge; and a decent standard of living.*

Development Report (HDR). IPM dibentuk oleh 3 (tiga) dimensi dasar: Umur panjang dan hidup sehat; pengetahuan; dan standar hidup layak.

<https://acehutarakab.bps.go.id>

**ULASAN**

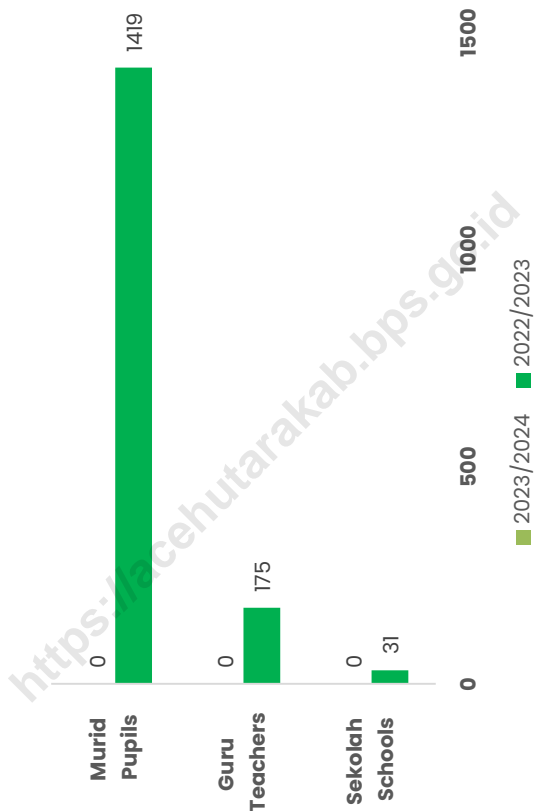
Pada tahun ajaran 2023/2024, jumlah sekolah SD yang ada di Kabupaten Aceh Utara adalah sebanyak 366 sekolah, dimana 319 diantaranya adalah sekolah negeri dan 47 diantaranya adalah swasta. Jumlah sekolah MI yang ada di Kabupaten Aceh Utara adalah sebanyak 49 sekolah, dimana 36 diantaranya adalah sekolah negeri dan 13 diantaranya adalah swasta.

Jumlah sekolah SMP yang ada di Kabupaten Aceh Utara adalah sebanyak 147 sekolah, dimana 99 diantaranya adalah sekolah negeri dan 48 diantaranya adalah swasta. Jumlah sekolah MTs yang ada di Kabupaten Aceh Utara adalah sebanyak 49 sekolah, dimana 10 diantaranya adalah sekolah negeri dan 39 diantaranya adalah swasta. Jumlah sekolah SMA yang ada di Kabupaten Aceh Utara adalah sebanyak 53 sekolah, dimana 37 diantaranya adalah sekolah negeri dan 16 diantaranya adalah swasta.

**DESCRIPTION**

*In the 2023/2024 academic year, the number of elementary schools in North Aceh Regency is 366 schools, of which 319 are state schools and 47 of them are private. The number of MI schools in North Aceh Regency is 49 schools, of which 36 are state schools and 13 of them are private.*

*The number of junior high schools in North Aceh Regency is 147 schools, of which 99 are state schools and 48 of them are private. The number of MTs schools in North Aceh Regency is 49 schools, of which 10 are state schools and 39 of them are private. The number of high school schools in North Aceh Regency is 53 schools, of which 37 are state schools and 16 of them are private.*

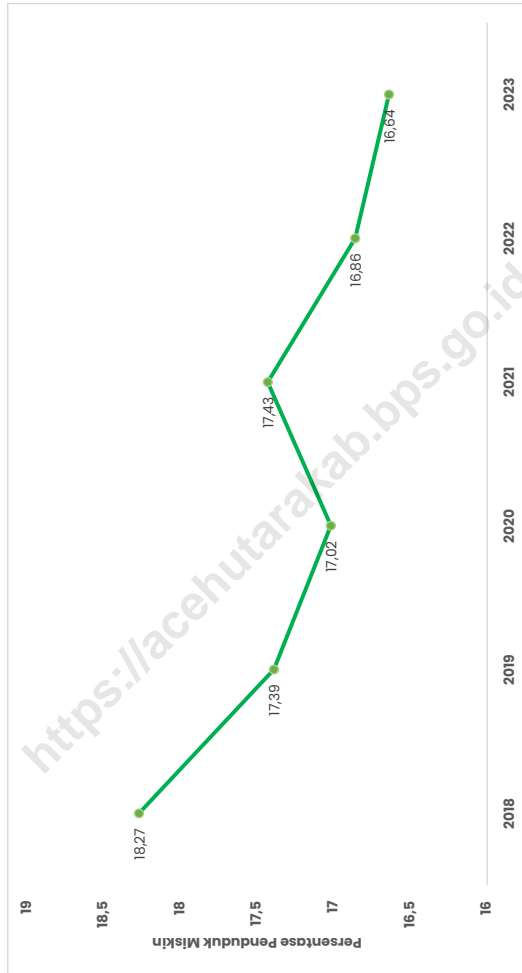


Sumber/Source : Kementerian Agama, EMIS, data semester ganjil laporan sampai dengan 31 Desember 2023/ Ministry of Religious Affairs, EMIS, odd semester report data up to 31 December 2023

**Gambar**  
**Figures** 4.1

**Jumlah Sekolah, Guru, dan Murid Raudatul Athfal (RA) di Bawah Kementerian Agama Menurut Kecamatan di Kabupaten Aceh Utara, 2023/2024**

**Number of Schools, Teachers, and Pupils in Raudatul Athfal (RA) Under The Ministry of Religious Affairs by Subdistrict in Aceh Utara Regency, 2023/2024**



Sumber/Source : Sumber data : Badan Pusat Statistik, Survei Sosial Ekonomi Nasional Maret/BPS-Statistics Indonesia, March National Socioeconomic Survey

**Gambar** 4.2  
**Figures**

**Persentase Penduduk Miskin Kabupaten Aceh Utara, 2018-2023**  
**Percentage of Poor People in Aceh Utara regency, 2018-2023**

**4.1 PENDIDIKAN  
EDUCATION**

**Tabel 4.1.1** Jumlah Sekolah, Guru, dan Murid Taman Kanak-Kanak (TK) di Bawah Kementerian Pendidikan, Kebudayaan, Riset, dan Teknologi Menurut Kecamatan di Kabupaten Aceh Utara, 2020/2021 dan 2021/2022  
*Number of Schools, Teachers, and Pupils in Kindergarten Under The Ministry of Education, Culture, Research, and Technology by District in Aceh Utara Regency/, 2020/2021 dan 2021/2022*

| Kecamatan<br>District | Sekolah/Schools |           |                |           |              |           |
|-----------------------|-----------------|-----------|----------------|-----------|--------------|-----------|
|                       | Negeri/Public   |           | Swasta/Private |           | Jumlah/Total |           |
|                       | 2020/2021       | 2021/2022 | 2020/2021      | 2021/2022 | 2020/2021    | 2021/2022 |
| (1)                   | (2)             | (3)       | (4)            | (5)       | (6)          | (7)       |
| Sawang                | 4               | 4         | 25             | 25        | 29           | 29        |
| Nisam                 | 2               | 2         | 12             | 11        | 14           | 13        |
| Nisam Antara          | 1               | 1         | 7              | 8         | 8            | 9         |
| Banda Baro            | 1               | 1         | 4              | 4         | 5            | 5         |
| Kuta Makmur           | 2               | 2         | 13             | 14        | 15           | 16        |
| Simpang Keramat       | 1               | 1         | 3              | 4         | 4            | 5         |
| Syamtalira Bayu       | 1               | 1         | 5              | 5         | 6            | 6         |
| Geureudong Pase       | 1               | 1         | 2              | 1         | 3            | 2         |
| Meurah Mulia          | 1               | 1         | 10             | 10        | 11           | 11        |
| Matangkuli            | 1               | 1         | 7              | 8         | 8            | 9         |
| Paya Bakong           | 1               | 2         | 10             | 10        | 11           | 12        |
| Pirak Timu            | 1               | 1         | 4              | 4         | 5            | 5         |
| Cot Girek             | 1               | 1         | 10             | 10        | 11           | 11        |
| Tanah Jambo Aye       | 4               | 4         | 16             | 17        | 20           | 21        |
| Langkahan             | 1               | 1         | 4              | 5         | 5            | 6         |
| Seunuddon             | 1               | 1         | 7              | 7         | 8            | 8         |
| Baktiya               | 1               | 1         | 13             | 12        | 14           | 13        |
| Baktiya Barat         | 1               | 1         | 8              | 9         | 9            | 10        |
| Lhoksukon             | 4               | 4         | 19             | 22        | 23           | 26        |
| Tanah Luas            | 3               | 3         | 12             | 12        | 15           | 15        |
| Nibong                | 1               | 1         | 2              | 3         | 3            | 4         |
| Samudera              | 2               | 2         | 9              | 9         | 11           | 11        |

Lanjutan Tabel/*Continued Table 4.1.1*

| Kecamatan<br>District | Sekolah/Schools |           |                |            |              |            |
|-----------------------|-----------------|-----------|----------------|------------|--------------|------------|
|                       | Negeri/Public   |           | Swasta/Private |            | Jumlah/Total |            |
|                       | 2020/2021       | 2021/2022 | 2021/2022      | 2020/2021  | 2020/2021    | 2021/2022  |
| (1)                   | (2)             | (3)       | (4)            | (5)        | (6)          | (7)        |
| Syamtalira Aron       | 3               | 3         | 8              | 6          | 11           | 9          |
| Tanah Pasir           | 1               | 1         | -              | -          | 1            | 1          |
| Lapang                | 1               | 1         | 3              | 3          | 4            | 4          |
| Muara Batu            | 3               | 3         | 14             | 16         | 17           | 19         |
| Dewantara             | 1               | 1         | 22             | 22         | 23           | 23         |
| <b>Aceh Utara</b>     | <b>45</b>       | <b>46</b> | <b>249</b>     | <b>257</b> | <b>294</b>   | <b>303</b> |

Lanjutan Tabel/*Continued Table* 4.1.1

| Kecamatan<br><i>District</i> | Guru <sup>1</sup> /Teachers <sup>1</sup> |            |                        |            |                      |              |
|------------------------------|--|------------|------------------------|------------|----------------------|--------------|
|                              | Negeri/ <i>Public</i>                    |            | Swasta/ <i>Private</i> |            | Jumlah/ <i>Total</i> |              |
|                              | 2020/2021                                | 2021/2022  | 2020/2021              | 2021/2022  | 2020/2021            | 2021/2022    |
| (1)                          | (8)                                      | (9)        | (10)                   | (11)       | (12)                 | (13)         |
| Sawang                       | 27                                       | 28         | 109                    | 106        | 136                  | 134          |
| Nisam                        | 15                                       | 14         | 48                     | 41         | 63                   | 55           |
| Nisam Antara                 | 4  | 4          | 20                     | 22         | 24                   | 26           |
| Banda Baro                   | 7  | 7          | 14                     | 12         | 21                   | 19           |
| Kuta Makmur                  | 10                                       | 13         | 55                     | 57         | 65                   | 70           |
| Simpang Keramat              | 11                                       | 5          | 11                     | 11         | 22                   | 16           |
| Syamtalira Bayu              | 22                                       | 17         | 28                     | 30         | 50                   | 47           |
| Geureudong Pase              | 6  | 7          | 6                      | 3          | 12                   | 10           |
| Meurah Mulia                 | 7  | 8          | 38                     | 33         | 45                   | 41           |
| Matangkuli                   | 9  | 9          | 21                     | 25         | 30                   | 34           |
| Paya Bakong                  | 4  | 4          | 35                     | 27         | 39                   | 31           |
| Pirak Timu                   | 4  | 4          | 15                     | 15         | 19                   | 19           |
| Cot Girek                    | 5  | 5          | 38                     | 34         | 43                   | 39           |
| Tanah Jambo Aye              | 20                                       | 21         | 55                     | 60         | 75                   | 81           |
| Langkahan                    | 5  | 5          | 11                     | 14         | 16                   | 19           |
| Seunuddon                    | 8  | 7          | 25                     | 23         | 33                   | 30           |
| Baktiya                      | 12                                       | 11         | 56                     | 45         | 68                   | 56           |
| Baktiya Barat                | 8  | 7          | 33                     | 30         | 41                   | 37           |
| Lhoksukon                    | 18                                       | 18         | 94                     | 107        | 112                  | 125          |
| Tanah Luas                   | 17                                       | 14         | 34                     | 37         | 51                   | 51           |
| Nibong                       | 3  | 4          | 10                     | 13         | 13                   | 17           |
| Samudera                     | 11                                       | 10         | 36                     | 31         | 47                   | 41           |
| Syamtalira Aron              | 16                                       | 17         | 29                     | 22         | 45                   | 39           |
| Tanah Pasir                  | 7  | 8          | -                      | -          | 7                    | 8            |
| Lapang                       | 6  | 6          | 11                     | 10         | 17                   | 16           |
| Muara Batu                   | 27                                       | 28         | 73                     | 72         | 100                  | 100          |
| Dewantara                    | 9  | 8          | 121                    | 112        | 130                  | 120          |
| <b>Aceh Utara</b>            | <b>298</b>                               | <b>289</b> | <b>1.026</b>           | <b>992</b> | <b>1.324</b>         | <b>1.281</b> |



Lanjutan Tabel/*Continued Table 4.1.1*

| Kecamatan<br>District | Murid/Pupils  |              |                |              |               |               |
|-----------------------|---------------|--------------|----------------|--------------|---------------|---------------|
|                       | Negeri/Public |              | Swasta/Private |              | Jumlah/Total  |               |
|                       | 2020/2021     | 2021/2022    | 2020/2021      | 2021/2022    | 2020/2021     | 2021/2022     |
| (1)                   | (14)          | (15)         | (16)           | (17)         | (18)          | (19)          |
| Sawang                | 195           | 214          | 671            | 610          | 866           | 824           |
| Nisam                 | 112           | 93           | 266            | 211          | 378           | 304           |
| Nisam Antara          | 30            | 38           | 213            | 220          | 243           | 258           |
| Banda Baro            | 65            | 50           | 97             | 80           | 162           | 130           |
| Kuta Makmur           | 47            | 73           | 435            | 318          | 482           | 391           |
| Simpang Keramat       | 48            | 44           | 77             | 110          | 125           | 154           |
| Syamtalira Bayu       | 215           | 250          | 255            | 278          | 470           | 528           |
| Geureudong Pase       | 61            | 66           | 47             | 20           | 108           | 86            |
| Meurah Mulia          | 53            | 58           | 297            | 228          | 350           | 286           |
| Matangkuli            | 38            | 37           | 205            | 211          | 243           | 248           |
| Paya Bakong           | 36            | 58           | 350            | 317          | 386           | 375           |
| Pirak Timu            | 46            | 41           | 141            | 98           | 187           | 139           |
| Cot Girek             | 76            | 74           | 305            | 273          | 381           | 347           |
| Tanah Jambo Aye       | 143           | 128          | 702            | 677          | 845           | 805           |
| Langkahan             | 34            | 43           | 138            | 129          | 172           | 172           |
| Seunuddon             | 80            | 69           | 233            | 214          | 313           | 283           |
| Baktiya               | 128           | 159          | 421            | 369          | 549           | 528           |
| Baktiya Barat         | 101           | 109          | 215            | 240          | 316           | 349           |
| Lhoksukon             | 195           | 183          | 717            | 713          | 912           | 896           |
| Tanah Luas            | 109           | 127          | 401            | 291          | 510           | 418           |
| Nibong                | 20            | 41           | 139            | 166          | 159           | 207           |
| Samudera              | 91            | 81           | 327            | 286          | 418           | 367           |
| Syamtalira Aron       | 125           | 134          | 298            | 261          | 423           | 395           |
| Tanah Pasir           | 41            | 36           | -              | -            | 41            | 36            |
| Lapang                | 17            | 29           | 100            | 85           | 117           | 114           |
| Muara Batu            | 182           | 180          | 538            | 512          | 720           | 692           |
| Dewantara             | 26            | 19           | 1.081          | 954          | 1.107         | 973           |
| <b>Aceh Utara</b>     | <b>2.314</b>  | <b>2.434</b> | <b>8.669</b>   | <b>7.871</b> | <b>10.983</b> | <b>10.305</b> |

Catatan/Note: <sup>1</sup> Jumlah guru termasuk kepala sekolah dan guru/*The total of teachers including headmaster and teacher*  
 Sumber/Source: Kementerian Pendidikan, Kebudayaan, Riset, dan Teknologi, Data Semester Ganjil/*Ministry of Education, Culture, Research, and Technology, Odd semester report data*

**Tabel**  
**Table** 4.1.2

**Jumlah Sekolah, Guru, dan Murid Raudatul Athfal (RA)  
di Bawah Kementerian Agama Menurut Kecamatan di  
Kabupaten Aceh Utara, 2022/2023 dan 2023/2024**  
*Number of Schools, Teachers, and Pupils in Raudatul Athfal  
(RA) Under The Ministry of Religious Affairs by District in  
Aceh Utara Regency, 2022/2023 and 2023/2024*

| Kecamatan<br>District | Sekolah/Schools |           | Guru/Teachers |           | Murid/Pupils |           |
|-----------------------|-----------------|-----------|---------------|-----------|--------------|-----------|
|                       | 2022/2023       | 2023/2024 | 2022/2023     | 2023/2024 | 2022/2023    | 2023/2024 |
| (1)                   | (2)             | (3)       | (4)           | (5)       | (6)          | (7)       |
| Sawang                | 1               | 4         | 16            | 17        | 124          | 112       |
| Nisam                 | 6               | 7         | 33            | 33        | 256          | 214       |
| Nisam Antara          | -               | -         | -             | -         | -            | -         |
| Banda Baro            | -               | 2         | 12            | 12        | 83           | 81        |
| Kuta Makmur           | 2               | 2         | 11            | 11        | 106          | 74        |
| Simpang Keramat       | 1               | 1         | 3             | 3         | 25           | 22        |
| Syamtalira Bayu       | -               | 2         | 6             | 6         | 75           | 44        |
| Geureudong Pase       | 2               | -         | -             | -         | -            | -         |
| Meurah Mulia          | 1               | 2         | 2             | 9         | 40           | 54        |
| Matangkuli            | 5               | 1         | 2             | 2         | -            | -         |
| Paya Bakong           | 1               | -         | -             | -         | -            | -         |
| Pirak Timu            | -               | -         | -             | -         | -            | -         |
| Cot Girek             | 1               | -         | -             | -         | -            | -         |
| Tanah Jambo Aye       | 2               | 1         | 10            | 10        | 69           | 49        |
| Langkahan             | -               | -         | -             | -         | -            | -         |
| Seunuddon             | 1               | 1         | 4             | 2         | 56           | 65        |
| Baktiya               | -               | 1         | 5             | 6         | 20           | 20        |
| Baktiya Barat         | 1               | -         | -             | -         | -            | -         |
| Lhoksukon             | 2               | 1         | -             | 4         | -            | 33        |
| Tanah Luas            | -               | -         | -             | -         | -            | -         |
| Nibong                | -               | 1         | 3             | 3         | 40           | 60        |
| Samudera              | -               | 2         | 10            | 10        | 48           | 52        |
| Syamtalira Aron       | 1               | -         | -             | -         | -            | -         |

Lanjutan Tabel/*Continued Table* 4.1.2

| Kecamatan<br><i>District</i> | Sekolah/ <i>Schools</i> |           | Guru/ <i>Teachers</i> |            | Murid/ <i>Pupils</i> |              |
|------------------------------|-------------------------|-----------|-----------------------|------------|----------------------|--------------|
|                              | 2022/2023               | 2023/2024 | 2022/2023             | 2023/2024  | 2022/2023            | 2023/2024    |
| (1)                          | (2)                     | (3)       | (4)                   | (5)        | (6)                  | (7)          |
| Tanah Pasir                  | 4                       | -         | -                     | -          | -                    | -            |
| Lapang                       | -                       | 1         | 5                     | 5          | 11                   | 15           |
| Muara Batu                   | -                       | 5         | 22                    | 22         | 199                  | 215          |
| Dewantara                    | -                       | 6         | 31                    | 29         | 267                  | 259          |
| <b>Aceh Utara</b>            | <b>31</b>               | <b>40</b> | <b>175</b>            | <b>184</b> | <b>1.419</b>         | <b>1.369</b> |

Catatan/*Note*: Seluruh Raudatul Athfal (RA) berstatus swasta/*All Raudatul Athfal (RA) are private*

Sumber/*Source*: Kementerian Agama, EMIS, Data Semester Ganjil/*Ministry of Religious Affairs, EMIS, Odd semester report data*

**Tabel 4.1.3**  
**Table**

**Jumlah Sekolah, Guru, dan Murid Sekolah Dasar (SD) di Bawah Kementerian Pendidikan, Kebudayaan, Riset, dan Teknologi Menurut Kecamatan di Kabupaten Aceh Utara, 2022/2023 dan 2023/2024**  
***Number of Schools, Teachers, and Pupils in Elementary Schools Under The Ministry of Education, Culture, Research, and Technology by District in Aceh Utara Regency, 2022/2023 and 2023/2024***

| Kecamatan<br>District | Sekolah/Schools |           |                |           |              |           |
|-----------------------|-----------------|-----------|----------------|-----------|--------------|-----------|
|                       | Negeri/Public   |           | Swasta/Private |           | Jumlah/Total |           |
|                       | 2022/2023       | 2023/2024 | 2022/2023      | 2023/2024 | 2022/2023    | 2023/2024 |
| (1)                   | (2)             | (3)       | (4)            | (5)       | (6)          | (7)       |
| Sawang                | 28              | 27        | -              | 1         | 28           | 28        |
| Nisam                 | 11              | 11        | 1              | 1         | 12           | 12        |
| Nisam Antara          | 12              | 11        | -              | 1         | 12           | 12        |
| Banda Baro            | 5               | 3         | 1              | 3         | 6            | 6         |
| Kuta Makmur           | 20              | 18        | -              | 2         | 20           | 20        |
| Simpang Keramat       | 9               | 8         | -              | 1         | 9            | 9         |
| Syamtalira Bayu       | 10              | 8         | -              | 2         | 10           | 10        |
| Geureudong Pase       | 4               | 4         | -              | -         | 4            | 4         |
| Meurah Mulia          | 14              | 10        | -              | 4         | 14           | 14        |
| Matangkuli            | 9               | 8         | -              | 1         | 9            | 9         |
| Paya Bakong           | 9               | 6         | -              | 3         | 9            | 9         |
| Pirak Timu            | 6               | 5         | -              | 1         | 6            | 6         |
| Cot Girek             | 19              | 17        | -              | 2         | 19           | 19        |
| Tanah Jambo Aye       | 25              | 21        | -              | 4         | 25           | 25        |
| Langkahan             | 14              | 12        | -              | 2         | 14           | 14        |
| Seunuddon             | 16              | 14        | -              | 2         | 16           | 16        |
| Baktiya               | 22              | 17        | -              | 5         | 22           | 22        |
| Baktiya Barat         | 10              | 9         | -              | 1         | 10           | 10        |
| Lhoksukon             | 26              | 27        | 2              | 1         | 28           | 28        |
| Tanah Luas            | 15              | 10        | -              | 5         | 15           | 15        |
| Nibong                | 5               | 4         | -              | 1         | 5            | 5         |
| Samudera              | 13              | 13        | -              | -         | 13           | 13        |
| Syamtalira Aron       | 13              | 13        | -              | -         | 13           | 13        |
| Tanah Pasir           | 6               | 6         | -              | -         | 6            | 6         |

Lanjutan Tabel/*Continued Table* 4.1.3

| Kecamatan<br>District | Sekolah/Schools |            |                |           |              |            |
|-----------------------|-----------------|------------|----------------|-----------|--------------|------------|
|                       | Negeri/Public   |            | Swasta/Private |           | Jumlah/Total |            |
|                       | 2022/2023       | 2023/2024  | 2022/2023      | 2023/2024 | 2022/2023    | 2023/2024  |
| (1)                   | (2)             | (3)        | (4)            | (5)       | (6)          | (7)        |
| Lapang                | 6               | 5          | -              | 1         | 6            | 6          |
| Muara Batu            | 14              | 13         | -              | 1         | 14           | 14         |
| Dewantara             | 18              | 19         | 3              | 2         | 21           | 21         |
| <b>Aceh Utara</b>     | <b>359</b>      | <b>319</b> | <b>7</b>       | <b>47</b> | <b>366</b>   | <b>366</b> |

Lanjutan Tabel/*Continued Table* 4.1.3

| Kecamatan<br><i>District</i> | Guru <sup>1</sup> / <i>Teachers</i> <sup>1</sup> |              |                        |            |                      |              |
|------------------------------|--|--------------|------------------------|------------|----------------------|--------------|
|                              | Negeri/ <i>Public</i>                            |              | Swasta/ <i>Private</i> |            | Jumlah/ <i>Total</i> |              |
|                              | 2022/2023  | 2023/2024    | 2022/2023              | 2023/2024  | 2022/2023            | 2023/2024    |
| (1)                          | (8)  | (9)          | (10)                   | (11)       | (12)                 | (13)         |
| Sawang                       | 465  | 445          | -                      | 13         | 465                  | 458          |
| Nisam                        | 189  | 181          | 7                      | 15         | 196                  | 196          |
| Nisam Antara                 | 170  | 157          | -                      | 15         | 170                  | 172          |
| Banda Baro                   | 64   | 33           | 11                     | 40         | 75                   | 73           |
| Kuta Makmur                  | 316  | 270          | -                      | 37         | 316                  | 307          |
| Simpang Keramat              | 106  | 93           | -                      | 12         | 106                  | 105          |
| Syamtalira Bayu              | 164  | 142          | -                      | 26         | 164                  | 168          |
| Geureudong Pase              | 57   | 61           | -                      | -          | 57                   | 61           |
| Meurah Mulia                 | 218  | 156          | -                      | 65         | 218                  | 221          |
| Matangkuli                   | 132  | 112          | -                      | 18         | 132                  | 130          |
| Paya Bakong                  | 137  | 84           | -                      | 50         | 137                  | 134          |
| Pirak Timu                   | 97   | 78           | -                      | 11         | 97                   | 89           |
| Cot Girek                    | 233  | 208          | -                      | 37         | 233                  | 245          |
| Tanah Jambo Aye              | 370  | 304          | -                      | 65         | 370                  | 369          |
| Langkahan                    | 193  | 163          | -                      | 35         | 193                  | 198          |
| Seunuddon                    | 238  | 202          | -                      | 41         | 238                  | 243          |
| Baktiya                      | 318  | 261          | -                      | 61         | 318                  | 322          |
| Baktiya Barat                | 157  | 141          | -                      | 17         | 157                  | 158          |
| Lhoksukon                    | 382  | 382          | 24                     | 12         | 406                  | 394          |
| Tanah Luas                   | 222  | 157          | -                      | 76         | 222                  | 233          |
| Nibong                       | 73   | 61           | -                      | 12         | 73                   | 73           |
| Samudera                     | 195  | 194          | -                      | -          | 195                  | 194          |
| Syamtalira Aron              | 241  | 250          | -                      | -          | 241                  | 250          |
| Tanah Pasir                  | 102  | 107          | -                      | -          | 102                  | 107          |
| Lapang                       | 96   | 73           | -                      | 12         | 96                   | 85           |
| Muara Batu                   | 269  | 232          | -                      | 22         | 269                  | 254          |
| Dewantara                    | 345  | 355          | 51                     | 39         | 396                  | 394          |
| <b>Aceh Utara</b>            | <b>5.549</b>                                     | <b>4.902</b> | <b>93</b>              | <b>731</b> | <b>5.642</b>         | <b>5.633</b> |

Lanjutan Tabel/*Continued Table 4.1.3*

| Kecamatan<br>District | Murid/Pupils  |               |                |              |               |               |
|-----------------------|---------------|---------------|----------------|--------------|---------------|---------------|
|                       | Negeri/Public |               | Swasta/Private |              | Jumlah/Total  |               |
|                       | 2022/2023     | 2023/2024     | 2022/2023      | 2023/2024    | 2022/2023     | 2023/2024     |
| (1)                   | (14)          | (15)          | (16)           | (17)         | (18)          | (19)          |
| Sawang                | 3.603         | 3.592         | -              | 117          | 3.603         | 3.709         |
| Nisam                 | 1.878         | 1.802         | 18             | 98           | 1.896         | 1.900         |
| Nisam Antara          | 1.713         | 1.547         | -              | 157          | 1.713         | 1.704         |
| Banda Baro            | 522           | 233           | 87             | 387          | 609           | 620           |
| Kuta Makmur           | 2.349         | 2.188         | -              | 167          | 2.349         | 2.355         |
| Simpang Keramat       | 888           | 802           | -              | 99           | 888           | 901           |
| Syamtalira Bayu       | 2.246         | 1.967         | -              | 246          | 2.246         | 2.213         |
| Geureudong Pase       | 738           | 770           | -              | -            | 738           | 770           |
| Meurah Mulia          | 2.124         | 1.656         | -              | 501          | 2.124         | 2.157         |
| Matangkuli            | 1.721         | 1.400         | -              | 290          | 1.721         | 1.690         |
| Paya Bakong           | 1.494         | 868           | -              | 611          | 1.494         | 1.479         |
| Pirak Timu            | 1.078         | 989           | -              | 104          | 1.078         | 1.093         |
| Cot Girek             | 2.182         | 1.803         | -              | 396          | 2.182         | 2.199         |
| Tanah Jambo Aye       | 4.840         | 3.964         | -              | 1.003        | 4.840         | 4.967         |
| Langkahan             | 2.347         | 2.066         | -              | 308          | 2.347         | 2.374         |
| Seunuddon             | 2.308         | 1.941         | -              | 444          | 2.308         | 2.385         |
| Baktiya               | 3.590         | 3.058         | -              | 597          | 3.590         | 3.655         |
| Baktiya Barat         | 1.692         | 1.457         | -              | 204          | 1.692         | 1.661         |
| Lhoksukon             | 5.093         | 5.414         | 413            | 146          | 5.506         | 5.560         |
| Tanah Luas            | 2.402         | 1.638         | -              | 829          | 2.402         | 2.467         |
| Nibong                | 795           | 679           | -              | 100          | 795           | 779           |
| Samudera              | 2.268         | 2.254         | -              | -            | 2.268         | 2.254         |
| Syamtalira Aron       | 2.148         | 2.164         | -              | -            | 2.148         | 2.164         |
| Tanah Pasir           | 1.257         | 1.317         | -              | -            | 1.257         | 1.317         |
| Lapang                | 924           | 770           | -              | 176          | 924           | 946           |
| Muara Batu            | 2.618         | 2.437         | -              | 199          | 2.618         | 2.636         |
| Dewantara             | 3.563         | 4.085         | 790            | 348          | 4.353         | 4.433         |
| <b>Aceh Utara</b>     | <b>58.381</b> | <b>52.861</b> | <b>1.308</b>   | <b>7.527</b> | <b>59.689</b> | <b>60.388</b> |

Catatan/Note: <sup>1</sup> Jumlah guru termasuk kepala sekolah dan guru/*The total of teachers including headmaster and teacher*  
 Sumber/Source: Kementerian Pendidikan, Kebudayaan, Riset, dan Teknologi, data semester ganjil/*Ministry of Education, Culture, Research, and Technology, odd semester report data*

**Tabel 4.1.4** Jumlah Sekolah, Guru, dan Murid Madrasah Ibtidaiyah (MI) di Bawah Kementerian Agama Menurut Kecamatan di Kabupaten Aceh Utara, 2022/2023 dan 2023/2024  
**Number of Schools, Teachers, and Pupils in Madrasah Ibtidaiyah (MI) Under The Ministry of Religious Affairs by District in Aceh Utara Regency, 2022/2023 and 2023/2024**

| Kecamatan<br>District | Sekolah/Schools |           |                |           |              |           |
|-----------------------|-----------------|-----------|----------------|-----------|--------------|-----------|
|                       | Negeri/Public   |           | Swasta/Private |           | Jumlah/Total |           |
|                       | 2022/2023       | 2023/2024 | 2022/2023      | 2023/2024 | 2022/2023    | 2023/2024 |
| (1)                   | (2)             | (3)       | (4)            | (5)       | (6)          | (7)       |
| Sawang                | 5               | 5         | 1              | 1         | 6            | 6         |
| Nisam                 | 1               | 1         | -              | -         | 1            | 1         |
| Nisam Antara          | -               | -         | -              | -         | -            | -         |
| Banda Baro            | 1               | 1         | 1              | 1         | 2            | 2         |
| Kuta Makmur           | 4               | 4         | 1              | 1         | 5            | 5         |
| Simpang Keramat       | 1               | 1         | -              | -         | 1            | 1         |
| Syamtalira Bayu       | 1               | 1         | -              | -         | 1            | 1         |
| Geureudong Pase       | -               | -         | -              | -         | -            | -         |
| Meurah Mulia          | 2               | 2         | -              | -         | 2            | 2         |
| Matangkuli            | 1               | 1         | -              | -         | 1            | 1         |
| Paya Bakong           | 1               | 1         | -              | -         | 1            | 1         |
| Pirak Timu            | -               | -         | -              | -         | -            | -         |
| Cot Girek             | -               | -         | -              | -         | -            | -         |
| Tanah Jambo Aye       | 3               | 3         | -              | -         | 3            | 3         |
| Langkahan             | 1               | 1         | 1              | 1         | 2            | 2         |
| Seunuddon             | 2               | 2         | 2              | 2         | 4            | 4         |
| Baktiya               | 1               | 1         | 2              | 2         | 3            | 3         |
| Baktiya Barat         | 2               | 2         | -              | -         | 2            | 2         |
| Lhoksukon             | 2               | 2         | 1              | 1         | 3            | 3         |
| Tanah Luas            | 1               | 1         | -              | -         | 1            | 1         |
| Nibong                | 2               | 2         | -              | -         | 2            | 2         |
| Samudera              | 2               | 2         | -              | 1         | 2            | 3         |
| Syamtalira Aron       | -               | -         | -              | -         | -            | -         |



Lanjutan Tabel/*Continued Table 4.1.4*

| Kecamatan<br><i>District</i> | Sekolah/ <i>Schools</i> |           |                        |           |                      |           |
|------------------------------|-------------------------|-----------|------------------------|-----------|----------------------|-----------|
|                              | Negeri/ <i>Public</i>   |           | Swasta/ <i>Private</i> |           | Jumlah/ <i>Total</i> |           |
|                              | 2022/2023               | 2023/2024 | 2022/2023              | 2023/2024 | 2022/2023            | 2023/2024 |
| (1)                          | (2)                     | (3)       | (4)                    | (5)       | (6)                  | (7)       |
| Tanah Pasir                  | -                       | -         | -                      | -         | -                    | -         |
| Lapang                       | -                       | -         | -                      | -         | -                    | -         |
| Muara Batu                   | 1                       | 1         | 1                      | 1         | 2                    | 2         |
| Dewantara                    | 2                       | 2         | 1                      | 2         | 3                    | 4         |
| <b>Aceh Utara</b>            | <b>36</b>               | <b>36</b> | <b>11</b>              | <b>13</b> | <b>47</b>            | <b>49</b> |

Lanjutan Tabel/*Continued Table* 4.1.4

| Kecamatan<br><i>District</i> | Guru/Teachers         |            |                        |            |                      |              |
|------------------------------|-----------------------|------------|------------------------|------------|----------------------|--------------|
|                              | Negeri/ <i>Public</i> |            | Swasta/ <i>Private</i> |            | Jumlah/ <i>Total</i> |              |
|                              | 2022/2023             | 2023/2024  | 2022/2023              | 2023/2024  | 2022/2023            | 2023/2024    |
| (1)                          | (8)                   | (9)        | (10)                   | (11)       | (12)                 | (13)         |
| Sawang                       | 106                   | 115        | 9                      | 8          | 115                  | 123          |
| Nisam                        | 31                    | 30         | -                      | -          | 31                   | 30           |
| Nisam Antara                 | -                     | -          | -                      | -          | -                    | -            |
| Banda Baro                   | 29                    | 33         | 9                      | 8          | 38                   | 41           |
| Kuta Makmur                  | 97                    | 101        | 15                     | 15         | 112                  | 116          |
| Simpang Keramat              | 31                    | 34         | -                      | -          | 31                   | 34           |
| Syamtalira Bayu              | 25                    | 24         | -                      | -          | 25                   | 24           |
| Geureudong Pase              | -                     | -          | -                      | -          | -                    | -            |
| Meurah Mulia                 | 51                    | 56         | -                      | -          | 51                   | 56           |
| Matangkuli                   | 12                    | 14         | -                      | -          | 12                   | 14           |
| Paya Bakong                  | 37                    | 41         | -                      | -          | 37                   | 41           |
| Pirak Timu                   | -                     | -          | -                      | -          | -                    | -            |
| Cot Girek                    | -                     | -          | -                      | -          | -                    | -            |
| Tanah Jambo Aye              | 89                    | 102        | -                      | -          | 89                   | 102          |
| Langkahan                    | 19                    | 22         | 13                     | 15         | 32                   | 37           |
| Seunuddon                    | 40                    | 40         | 29                     | 28         | 69                   | 68           |
| Baktiya                      | 14                    | 15         | 27                     | 27         | 41                   | 42           |
| Baktiya Barat                | 51                    | 60         | -                      | -          | 51                   | 60           |
| Lhoksukon                    | 58                    | 62         | 28                     | 37         | 86                   | 99           |
| Tanah Luas                   | 32                    | 34         | -                      | -          | 32                   | 34           |
| Nibong                       | 30                    | 36         | -                      | -          | 30                   | 36           |
| Samudera                     | 74                    | 78         | -                      | 5          | 74                   | 83           |
| Syamtalira Aron              | -                     | -          | -                      | -          | -                    | -            |
| Tanah Pasir                  | -                     | -          | -                      | -          | -                    | -            |
| Lapang                       | -                     | -          | -                      | -          | -                    | -            |
| Muara Batu                   | 28                    | 34         | 14                     | 14         | 42                   | 48           |
| <b>Dewantara</b>             | 62                    | 64         | 33                     | 41         | 95                   | 105          |
| <b>Aceh Utara</b>            | <b>916</b>            | <b>995</b> | <b>177</b>             | <b>198</b> | <b>1.093</b>         | <b>1.193</b> |

Lanjutan Tabel/*Continued Table 4.1.4*

| Kecamatan<br>District | Murid/Pupils  |               |                |              |              |               |
|-----------------------|---------------|---------------|----------------|--------------|--------------|---------------|
|                       | Negeri/Public |               | Swasta/Private |              | Jumlah/Total |               |
|                       | 2022/2023     | 2023/2024     | 2022/2023      | 2023/2024    | 2022/2023    | 2023/2024     |
| (1)                   | (14)          | (15)          | (16)           | (17)         | (18)         | (19)          |
| Sawang                | 933           | 974           | 73             | 69           | 1.006        | 1.043         |
| Nisam                 | 320           | 348           | -              | -            | 320          | 348           |
| Nisam Antara          | -             | -             | -              | -            | -            | -             |
| Banda Baro            | 232           | 208           | 48             | 43           | 280          | 251           |
| Kuta Makmur           | 929           | 907           | 70             | 73           | 999          | 980           |
| Simpang Keramat       | 402           | 383           | -              | -            | 402          | 383           |
| Syamtalira Bayu       | 411           | 419           | -              | -            | 411          | 419           |
| Geureudong Pase       | -             | -             | -              | -            | -            | -             |
| Meurah Mulia          | 384           | 395           | -              | -            | 384          | 395           |
| Matangkuli            | 344           | 351           | -              | -            | 344          | 351           |
| Paya Bakong           | 553           | 548           | -              | -            | 553          | 548           |
| Pirak Timu            | -             | -             | -              | -            | -            | -             |
| Cot Girek             | -             | -             | -              | -            | -            | -             |
| Tanah Jambo Aye       | 1.438         | 1.431         | -              | -            | 1.438        | 1.431         |
| Langkahan             | 319           | 333           | 89             | 89           | 408          | 422           |
| Seunuddon             | 697           | 725           | 291            | 292          | 988          | 1.017         |
| Baktiya               | 256           | 263           | 251            | 254          | 507          | 517           |
| Baktiya Barat         | 637           | 663           | -              | -            | 637          | 663           |
| Lhoksukon             | 723           | 712           | 361            | 390          | 1.084        | 1.102         |
| Tanah Luas            | 326           | 333           | -              | -            | 326          | 333           |
| Nibong                | 532           | 531           | -              | -            | 532          | 531           |
| Samudera              | 991           | 1.002         | -              | 5            | 991          | 1.007         |
| Syamtalira Aron       | -             | -             | -              | -            | -            | -             |
| Tanah Pasir           | -             | -             | -              | -            | -            | -             |
| Lapang                | -             | -             | -              | -            | -            | -             |
| Muara Batu            | 544           | 541           | 93             | 88           | 637          | 629           |
| <b>Dewantara</b>      | <b>963</b>    | <b>944</b>    | <b>155</b>     | <b>163</b>   | <b>1.118</b> | <b>1.107</b>  |
| <b>Aceh Utara</b>     | <b>11.934</b> | <b>12.011</b> | <b>1.431</b>   | <b>1.466</b> | <b>1.365</b> | <b>13.477</b> |

Catatan/Note:

Sumber/Source: Kementerian Agama, EMIS, Data Semester Ganjil/Ministry of Religious Affairs, EMIS, Odd semester report data

**Tabel**  
**Table** 4.1.5

**Jumlah Sekolah, Guru, dan Murid Sekolah Menengah Pertama (SMP) di Bawah Kementerian Pendidikan, Kebudayaan, Riset, dan Teknologi Menurut Kecamatan di Kabupaten Aceh Utara, 2022/2023 dan 2023/2024**  
**Number of Schools, Teachers, and Pupils in Junior High Schools Under The Ministry of Education, Culture, Research, and Technology by District in Aceh Utara Regency, 2022/2023 and 2023/2024**

| Kecamatan<br>District | Sekolah/Schools |           |                |           |              |           |
|-----------------------|-----------------|-----------|----------------|-----------|--------------|-----------|
|                       | Negeri/Public   |           | Swasta/Private |           | Jumlah/Total |           |
|                       | 2022/2023       | 2023/2024 | 2022/2023      | 2023/2024 | 2022/2023    | 2023/2024 |
| (1)                   | (2)             | (3)       | (4)            | (5)       | (6)          | (7)       |
| Sawang                | 7               | 7         | -              | 1         | 7            | 8         |
| Nisam                 | 4               | 4         | -              | 1         | 4            | 5         |
| Nisam Antara          | 3               | 3         | -              | -         | 3            | 3         |
| Banda Baro            | 2               | 2         | -              | -         | 2            | 2         |
| Kuta Makmur           | 5               | 5         | -              | -         | 5            | 5         |
| Simpang Keramat       | 3               | 3         | -              | -         | 3            | 3         |
| Syamtalira Bayu       | 2               | 2         | 1              | 1         | 3            | 3         |
| Geureudong Pase       | 2               | 2         | -              | -         | 2            | 2         |
| Meurah Mulia          | 4               | 4         | 2              | 2         | 6            | 6         |
| Matangkuli            | 2               | 2         | 3              | 3         | 5            | 5         |
| Paya Bakong           | 3               | 3         | 1              | 1         | 4            | 4         |
| Pirak Timu            | 1               | 1         | 1              | 1         | 2            | 2         |
| Cot Girek             | 4               | 4         | -              | -         | 4            | 4         |
| Tanah Jambo Aye       | 6               | 6         | 3              | 4         | 9            | 10        |
| Langkahan             | 5               | 5         | 2              | 2         | 7            | 7         |
| Seunuddon             | 4               | 4         | 3              | 3         | 7            | 7         |
| Baktiya               | 7               | 7         | 6              | 6         | 13           | 13        |
| Baktiya Barat         | 3               | 3         | 2              | 3         | 5            | 6         |
| Lhoksukon             | 8               | 8         | 3              | 3         | 11           | 11        |
| Tanah Luas            | 4               | 4         | 3              | 3         | 7            | 7         |
| Nibong                | 2               | 2         | 3              | 3         | 5            | 5         |
| Samudera              | 4               | 4         | 3              | 3         | 7            | 7         |

Lanjutan Tabel/*Continued Table 4.1.5*

| Kecamatan<br>District | Sekolah/Schools |           |                |           |              |            |
|-----------------------|-----------------|-----------|----------------|-----------|--------------|------------|
|                       | Negeri/Public   |           | Swasta/Private |           | Jumlah/Total |            |
|                       | 2022/2023       | 2023/2024 | 2022/2023      | 2023/2024 | 2022/2023    | 2023/2024  |
| (1)                   | (2)             | (3)       | (4)            | (5)       | (6)          | (7)        |
| Syamtalira Aron       | 4               | 4         | 2              | 2         | 6            | 6          |
| Tanah Pasir           | 1               | 1         | -              | -         | 1            | 1          |
| Lapang                | 1               | 1         | -              | 1         | 1            | 2          |
| Muara Batu            | 4               | 4         | 1              | 1         | 5            | 5          |
| Dewantara             | 4               | 4         | 5              | 4         | 9            | 8          |
| <b>Aceh Utara</b>     | <b>99</b>       | <b>99</b> | <b>44</b>      | <b>48</b> | <b>143</b>   | <b>147</b> |

Lanjutan Tabel/*Continued Table* 4.1.5

| Kecamatan<br><i>District</i> | Guru <sup>1</sup> / <i>Teachers</i> <sup>1</sup> |              |                        |            |                      |              |
|------------------------------|--|--------------|------------------------|------------|----------------------|--------------|
|                              | Negeri/ <i>Public</i>                            |              | Swasta/ <i>Private</i> |            | Jumlah/ <i>Total</i> |              |
|                              | 2022/2023  | 2023/2024    | 2022/2023              | 2023/2024  | 2022/2023            | 2023/2024    |
| (1)                          | (8)  | (9)          | (10)                   | (11)       | (12)                 | (13)         |
| Sawang                       | 154  | 155          | -                      | 10         | 154                  | 165          |
| Nisam                        | 95   | 91           | -                      | 13         | 95                   | 104          |
| Nisam Antara                 | 64   | 66           | -                      | -          | 64                   | 66           |
| Banda Baro                   | 32   | 30           | -                      | -          | 32                   | 30           |
| Kuta Makmur                  | 96   | 97           | -                      | -          | 96                   | 97           |
| Simpang Keramat              | 73   | 72           | -                      | -          | 73                   | 72           |
| Syamtalira Bayu              | 78   | 82           | 12                     | 13         | 90                   | 95           |
| Geureudong Pase              | 30   | 33           | -                      | -          | 30                   | 33           |
| Meurah Mulia                 | 113  | 112          | 20                     | 19         | 133                  | 131          |
| Matangkuli                   | 85   | 83           | 41                     | 41         | 126                  | 124          |
| Paya Bakong                  | 81   | 77           | 23                     | 23         | 104                  | 100          |
| Pirak Timu                   | 29   | 29           | 4                      | 7          | 33                   | 36           |
| Cot Girek                    | 68   | 68           | -                      | -          | 68                   | 68           |
| Tanah Jambo Aye              | 167  | 174          | 38                     | 45         | 205                  | 219          |
| Langkahan                    | 108  | 106          | 26                     | 26         | 134                  | 132          |
| Seunuddon                    | 85   | 87           | 31                     | 30         | 116                  | 117          |
| Baktiya                      | 156  | 153          | 82                     | 76         | 238                  | 229          |
| Baktiya Barat                | 60   | 58           | 22                     | 30         | 82                   | 88           |
| Lhoksukon                    | 187  | 190          | 20                     | 22         | 207                  | 212          |
| Tanah Luas                   | 104  | 111          | 63                     | 55         | 167                  | 166          |
| Nibong                       | 39   | 41           | 36                     | 35         | 75                   | 76           |
| Samudera                     | 97   | 98           | 25                     | 26         | 122                  | 124          |
| Syamtalira Aron              | 99   | 97           | 13                     | 12         | 112                  | 109          |
| Tanah Pasir                  | 30   | 31           | -                      | -          | 30                   | 31           |
| Lapang                       | 27   | 28           | -                      | 17         | 27                   | 45           |
| Muara Batu                   | 123  | 117          | 20                     | 18         | 143                  | 135          |
| Dewantara                    | 118  | 112          | 49                     | 43         | 167                  | 155          |
| <b>Aceh Utara</b>            | <b>2.398</b>                                     | <b>2.398</b> | <b>525</b>             | <b>561</b> | <b>2.923</b>         | <b>2.959</b> |

Lanjutan Tabel/*Continued Table 4.1.5*

| Kecamatan<br><i>District</i> | Murid/ <i>Pupils</i>  |               |                        |              |                      |               |
|------------------------------|-----------------------|---------------|------------------------|--------------|----------------------|---------------|
|                              | Negeri/ <i>Public</i> |               | Swasta/ <i>Private</i> |              | Jumlah/ <i>Total</i> |               |
|                              | 2022/2023             | 2023/2024     | 2022/2023              | 2023/2024    | 2022/2023            | 2023/2024     |
| (1)                          | (14)                  | (15)          | (16)                   | (17)         | (18)                 | (19)          |
| Sawang                       | 1.051                 | 1.069         | -                      | 26           | 1.051                | 1.095         |
| Nisam                        | 822                   | 760           | -                      | 78           | 822                  | 838           |
| Nisam Antara                 | 346                   | 366           | -                      | -            | 346                  | 366           |
| Banda Baro                   | 183                   | 164           | -                      | -            | 183                  | 164           |
| Kuta Makmur                  | 572                   | 627           | -                      | -            | 572                  | 627           |
| Simpang Keramat              | 358                   | 330           | -                      | -            | 358                  | 330           |
| Syamtalira Bayu              | 671                   | 645           | 105                    | 96           | 776                  | 741           |
| Geureudong Pase              | 195                   | 187           | -                      | -            | 195                  | 187           |
| Meurah Mulia                 | 668                   | 701           | 204                    | 214          | 872                  | 915           |
| Matangkuli                   | 759                   | 738           | 405                    | 406          | 1.164                | 1.144         |
| Paya Bakong                  | 453                   | 481           | 409                    | 464          | 862                  | 945           |
| Pirak Timu                   | 232                   | 193           | 42                     | 58           | 274                  | 251           |
| Cot Girek                    | 758                   | 762           | -                      | -            | 758                  | 762           |
| Tanah Jambo Aye              | 1.690                 | 1.625         | 619                    | 634          | 2.309                | 2.259         |
| Langkahan                    | 794                   | 756           | 205                    | 216          | 999                  | 972           |
| Seunuddon                    | 854                   | 862           | 261                    | 232          | 1.115                | 1.094         |
| Baktiya                      | 1.121                 | 1.110         | 894                    | 907          | 2.015                | 2.017         |
| Baktiya Barat                | 427                   | 455           | 348                    | 386          | 775                  | 841           |
| Lhoksukon                    | 1.681                 | 1.654         | 181                    | 200          | 1.862                | 1.854         |
| Tanah Luas                   | 797                   | 816           | 671                    | 505          | 1.468                | 1.321         |
| Nibong                       | 170                   | 155           | 407                    | 405          | 577                  | 560           |
| Samudera                     | 562                   | 593           | 308                    | 232          | 870                  | 825           |
| Syamtalira Aron              | 657                   | 679           | 228                    | 229          | 885                  | 908           |
| Tanah Pasir                  | 331                   | 315           | -                      | -            | 331                  | 315           |
| Lapang                       | 465                   | 442           | -                      | 39           | 465                  | 481           |
| Muara Batu                   | 944                   | 936           | 69                     | 62           | 1.013                | 998           |
| Dewantara                    | 1.007                 | 989           | 406                    | 403          | 1.413                | 1.392         |
| <b>Aceh Utara</b>            | <b>18.568</b>         | <b>18.410</b> | <b>5.762</b>           | <b>5.792</b> | <b>24.330</b>        | <b>24.202</b> |

Catatan/Note: <sup>1</sup> Jumlah guru termasuk kepala sekolah dan guru/*The total of teachers including headmaster and teacher*  
Sumber/Source: Kementerian Pendidikan, Kebudayaan, Riset, dan Teknologi, data semester ganjil/*Ministry of Education, Culture, Research, and Technology, Basic Education Data System, odd semester report data*

<https://acehutarakab.bps.go.id>



**Tabel**  
**Table** 4.1.6

**Jumlah Sekolah, Guru, dan Murid Madrasah Tsanawiyah (MTs) di Bawah Kementerian Agama Menurut Kecamatan di Kabupaten Aceh Utara, 2022/2023 dan 2023/2024**  
**Number of Schools, Teachers, and Pupils in Madrasah Tsanawiyah (MTs) Under The Ministry of Religious Affairs by District in Aceh Utara Regency, 2022/2023 and 2023/2024**

| Kecamatan<br>District | Sekolah/Schools |           |                |           |              |           |
|-----------------------|-----------------|-----------|----------------|-----------|--------------|-----------|
|                       | Negeri/Public   |           | Swasta/Private |           | Jumlah/Total |           |
|                       | 2022/2023       | 2023/2024 | 2022/2023      | 2023/2024 | 2022/2023    | 2023/2024 |
| (1)                   | (2)             | (3)       | (4)            | (5)       | (6)          | (7)       |
| Sawang                | 1               | 1         | 3              | 3         | 4            | 4         |
| Nisam                 | -               | -         | 4              | 4         | 4            | 4         |
| Nisam Antara          | -               | -         | -              | -         | -            | -         |
| Banda Baro            | -               | -         | 1              | 1         | 1            | 1         |
| Kuta Makmur           | 1               | 1         | 2              | 2         | 3            | 3         |
| Simpang Keramat       | -               | -         | 1              | 1         | 1            | 1         |
| Syamtalira Bayu       | -               | -         | 3              | 3         | 3            | 3         |
| Geureudong Pase       | -               | -         | -              | -         | -            | -         |
| Meurah Mulia          | -               | -         | 3              | 3         | 3            | 3         |
| Matangkuli            | 1               | 1         | -              | -         | 1            | 1         |
| Paya Bakong           | -               | -         | -              | -         | -            | -         |
| Pirak Timu            | -               | -         | 1              | 1         | 1            | 1         |
| Cot Girek             | -               | -         | 2              | 2         | 2            | 2         |
| Tanah Jambo Aye       | 1               | 1         | 1              | 1         | 2            | 2         |
| Langkahan             | -               | -         | 1              | 1         | 1            | 1         |
| Seunuddon             | 1               | 1         | 2              | 2         | 3            | 3         |
| Baktiya               | -               | -         | 1              | 1         | 1            | 1         |
| Baktiya Barat         | 1               | 1         | 1              | 1         | 2            | 2         |
| Lhoksukon             | 1               | 1         | 2              | 2         | 3            | 3         |
| Tanah Luas            | -               | -         | -              | -         | -            | -         |
| Nibong                | 1               | 1         | -              | -         | 1            | 1         |
| Samudera              | 1               | 1         | 2              | 2         | 3            | 3         |
| Syamtalira Aron       | -               | -         | 2              | 2         | 2            | 2         |

Lanjutan Tabel/*Continued Table* 4.1.6

| Kecamatan<br><i>District</i> | Sekolah/ <i>Schools</i> |           |                        |           |                      |           |
|------------------------------|-------------------------|-----------|------------------------|-----------|----------------------|-----------|
|                              | Negeri/ <i>Public</i>   |           | Swasta/ <i>Private</i> |           | Jumlah/ <i>Total</i> |           |
|                              | 2022/2023               | 2023/2024 | 2022/2023              | 2023/2024 | 2022/2023            | 2023/2024 |
| (1)                          | (2)                     | (3)       | (4)                    | (5)       | (6)                  | (7)       |
| Tanah Pasir                  | -                       | -         | -                      | -         | -                    | -         |
| Lapang                       | -                       | -         | 1                      | 1         | 1                    | 1         |
| Muara Batu                   | -                       | -         | 2                      | 2         | 2                    | 2         |
| Dewantara                    | 1                       | 1         | 4                      | 4         | 5                    | 5         |
| <b>Aceh Utara</b>            | <b>10</b>               | <b>10</b> | <b>39</b>              | <b>39</b> | <b>49</b>            | <b>49</b> |

<https://acehutarakab.bps.go.id>

Lanjutan Tabel/*Continued Table 4.1.6*

| Kecamatan<br>District | Guru/Teachers |            |                |            |              |              |
|-----------------------|---------------|------------|----------------|------------|--------------|--------------|
|                       | Negeri/Public |            | Swasta/Private |            | Jumlah/Total |              |
|                       | 2022/2023     | 2023/2024  | 2022/2023      | 2023/2024  | 2022/2023    | 2023/2024    |
| (1)                   | (8)           | (9)        | (10)           | (11)       | (12)         | (13)         |
| Sawang                | 38            | 40         | 33             | 30         | 71           | 70           |
| Nisam                 | -             | -          | 66             | 72         | 66           | 72           |
| Nisam Antara          | -             | -          | -              | -          | -            | -            |
| Banda Baro            | -             | -          | 13             | 15         | 13           | 15           |
| Kuta Makmur           | 30            | 39         | 45             | 52         | 75           | 91           |
| Simpang Keramat       | -             | -          | 10             | 12         | 10           | 12           |
| Syamtalira Bayu       | -             | -          | 39             | 37         | 39           | 37           |
| Geureudong Pase       | -             | -          | -              | -          | -            | -            |
| Meurah Mulia          | -             | -          | 46             | 54         | 46           | 54           |
| Matangkuli            | 33            | 34         | -              | -          | 33           | 34           |
| Paya Bakong           | -             | -          | -              | -          | -            | -            |
| Pirak Timu            | -             | -          | 15             | 18         | 15           | 18           |
| Cot Girek             | -             | -          | 21             | 25         | 21           | 25           |
| Tanah Jambo Aye       | 36            | 39         | 15             | 14         | 51           | 53           |
| Langkahan             | -             | -          | 13             | 12         | 13           | 12           |
| Seunuddon             | 24            | 35         | 16             | 28         | 40           | 63           |
| Baktiya               | -             | -          | 16             | 16         | 16           | 16           |
| Baktiya Barat         | 10            | 16         | 21             | 21         | 31           | 37           |
| Lhoksukon             | 78            | 74         | 81             | 87         | 159          | 161          |
| Tanah Luas            | -             | -          | -              | -          | -            | -            |
| Nibong                | 37            | 43         | -              | -          | 37           | 43           |
| Samudera              | 52            | 52         | 20             | 21         | 72           | 73           |
| Syamtalira Aron       | -             | -          | 21             | 22         | 21           | 22           |
| Tanah Pasir           | -             | -          | -              | -          | -            | -            |
| Lapang                | -             | -          | 24             | 24         | 24           | 24           |
| Muara Batu            | -             | -          | 18             | 24         | 18           | 24           |
| Dewantara             | 64            | 71         | 109            | 119        | 173          | 190          |
| <b>Aceh Utara</b>     | <b>402</b>    | <b>443</b> | <b>642</b>     | <b>703</b> | <b>1.044</b> | <b>1.146</b> |

Lanjutan Tabel/*Continued Table* 4.1.6

| Kecamatan<br><i>District</i> | Murid/Pupils          |              |                        |              |                      |              |
|------------------------------|-----------------------|--------------|------------------------|--------------|----------------------|--------------|
|                              | Negeri/ <i>Public</i> |              | Swasta/ <i>Private</i> |              | Jumlah/ <i>Total</i> |              |
|                              | 2022/2023             | 2023/2024    | 2022/2023              | 2023/2024    | 2022/2023            | 2023/2024    |
| (1)                          | (14)                  | (15)         | (16)                   | (17)         | (18)                 | (19)         |
| Sawang                       | 326                   | 275          | 101                    | 98           | 427                  | 373          |
| Nisam                        | -                     | -            | 304                    | 307          | 304                  | 307          |
| Nisam Antara                 | -                     | -            | -                      | -            | -                    | -            |
| Banda Baro                   | -                     | -            | 324                    | 335          | 324                  | 335          |
| Kuta Makmur                  | 208                   | 215          | 400                    | 295          | 608                  | 510          |
| Simpang Keramat              | -                     | -            | 37                     | 43           | 37                   | 43           |
| Syamtalira Bayu              | -                     | -            | 146                    | 108          | 146                  | 108          |
| Geureudong Pase              | -                     | -            | -                      | -            | -                    | -            |
| Meurah Mulia                 | -                     | -            | 147                    | 120          | 147                  | 120          |
| Matangkuli                   | 123                   | 133          | -                      | -            | 123                  | 133          |
| Paya Bakong                  | -                     | -            | -                      | -            | -                    | -            |
| Pirak Timu                   | -                     | -            | 98                     | 105          | 98                   | 105          |
| Cot Girek                    | -                     | -            | 166                    | 197          | 166                  | 197          |
| Tanah Jambo Aye              | 389                   | 396          | 82                     | 85           | 471                  | 481          |
| Langkahan                    | -                     | -            | 36                     | 24           | 36                   | 24           |
| Seunuddon                    | 299                   | 310          | 80                     | 87           | 379                  | 397          |
| Baktiya                      | -                     | -            | 92                     | 78           | 92                   | 78           |
| Baktiya Barat                | 147                   | 146          | 6                      | -            | 153                  | 146          |
| Lhoksukon                    | 713                   | 691          | 900                    | 766          | 1.613                | 1.457        |
| Tanah Luas                   | -                     | -            | -                      | -            | -                    | -            |
| Nibong                       | 238                   | 236          | -                      | -            | 238                  | 236          |
| Samudera                     | 459                   | 493          | 180                    | 144          | 639                  | 637          |
| Syamtalira Aron              | -                     | -            | 41                     | 37           | 41                   | 37           |
| Tanah Pasir                  | -                     | -            | -                      | -            | -                    | -            |
| Lapang                       | -                     | -            | -                      | -            | -                    | -            |
| Muara Batu                   | -                     | -            | 81                     | 92           | 81                   | 92           |
| Dewantara                    | 554                   | 517          | 1.375                  | 1.263        | 1.929                | 1.780        |
| <b>Aceh Utara</b>            | <b>3.456</b>          | <b>3.412</b> | <b>4.596</b>           | <b>4.184</b> | <b>8.052</b>         | <b>7.596</b> |

Catatan/Note: ....

Sumber/Source: Kementerian Agama, EMIS, Data Semester Ganjil/Ministry of Religious Affairs, EMIS, Odd semester report data

<https://acehutarakab.bps.go.id>

**Tabel**  
**Table** 4.1.7

**Jumlah Sekolah, Guru, dan Murid Sekolah Menengah Atas (SMA) di Bawah Kementerian Pendidikan, Kebudayaan, Riset, dan Teknologi Menurut Kecamatan di Kabupaten Aceh Utara, 2022/2023 dan 2023/2024**  
**Number of Schools, Teachers, and Pupils in Senior High Schools Under The Ministry of Education, Culture, Research, and Technology by District in Aceh Utara Regency, 2022/2023 and 2023/2024**

| Kecamatan<br>District | Sekolah/Schools |           |                |           |              |           |
|-----------------------|-----------------|-----------|----------------|-----------|--------------|-----------|
|                       | Negeri/Public   |           | Swasta/Private |           | Jumlah/Total |           |
|                       | 2022/2023       | 2023/2024 | 2022/2023      | 2023/2024 | 2022/2023    | 2023/2024 |
| (1)                   | (2)             | (3)       | (4)            | (5)       | (6)          | (7)       |
| Sawang                | 2               | 2         | -              | -         | 2            | 2         |
| Nisam                 | 2               | 2         | -              | -         | 2            | 2         |
| Nisam Antara          | 1               | 1         | -              | -         | 1            | 1         |
| Banda Baro            | 1               | 1         | -              | -         | 1            | 1         |
| Kuta Makmur           | 2               | 2         | -              | -         | 2            | 2         |
| Simpang Keramat       | 1               | 1         | -              | -         | 1            | 1         |
| Syamtalira Bayu       | 1               | 1         | -              | -         | 1            | 1         |
| Geureudong Pase       | 1               | 1         | -              | -         | 1            | 1         |
| Meurah Mulia          | 1               | 1         | 1              | 1         | 2            | 2         |
| Matangkuli            | 1               | 1         | 1              | 1         | 2            | 2         |
| Paya Bakong           | 1               | 1         | 1              | 1         | 2            | 2         |
| Pirak Timu            | 1               | 1         | -              | -         | 1            | 1         |
| Cot Girek             | 1               | 1         | -              | -         | 1            | 1         |
| Tanah Jambo Aye       | 4               | 4         | 1              | 1         | 5            | 5         |
| Langkahan             | 2               | 2         | -              | -         | 2            | 2         |
| Seunuddon             | 2               | 2         | 1              | 1         | 3            | 3         |
| Baktiya               | 1               | 1         | 2              | 2         | 3            | 3         |
| Baktiya Barat         | 1               | 1         | 2              | 1         | 3            | 2         |
| Lhoksukon             | 3               | 3         | -              | -         | 3            | 3         |
| Tanah Luas            | 1               | 1         | 3              | 3         | 4            | 4         |
| Nibong                | -               | -         | 1              | 1         | 1            | 1         |
| Samudera              | 1               | 1         | 1              | 1         | 2            | 2         |

Lanjutan Tabel/*Continued Table* 4.1.7

| Kecamatan<br>District | Sekolah/Schools |           |                |           |              |           |
|-----------------------|-----------------|-----------|----------------|-----------|--------------|-----------|
|                       | Negeri/Public   |           | Swasta/Private |           | Jumlah/Total |           |
|                       | 2022/2023       | 2023/2024 | 2022/2023      | 2023/2024 | 2022/2023    | 2023/2024 |
| (1)                   | (2)             | (3)       | (4)            | (5)       | (6)          | (7)       |
| Syamtalira Aron       | 1               | 1         | -              | -         | 1            | 1         |
| Tanah Pasir           | 1               | 1         | -              | -         | 1            | 1         |
| Lapang                | -               | -         | -              | -         | -            | -         |
| Muara Batu            | 2               | 2         | 1              | 1         | 3            | 3         |
| Dewantara             | 2               | 2         | 2              | 2         | 4            | 4         |
| <b>Aceh Utara</b>     | <b>37</b>       | <b>37</b> | <b>17</b>      | <b>16</b> | <b>54</b>    | <b>53</b> |

Lanjutan Tabel/*Continued Table* 4.1.7

| Kecamatan<br><i>District</i> | Guru <sup>1</sup> / <i>Teachers</i> <sup>1</sup> |              |                        |            |                      |              |
|------------------------------|--|--------------|------------------------|------------|----------------------|--------------|
|                              | Negeri/ <i>Public</i>                            |              | Swasta/ <i>Private</i> |            | Jumlah/ <i>Total</i> |              |
|                              | 2022/2023  | 2023/2024    | 2022/2023              | 2023/2024  | 2022/2023            | 2023/2024    |
| (1)                          | (8)  | (9)          | (10)                   | (11)       | (12)                 | (13)         |
| Sawang                       | 62   | 57           | -                      | -          | 62                   | 57           |
| Nisam                        | 66   | 57           | -                      | -          | 66                   | 57           |
| Nisam Antara                 | 17   | 15           | -                      | -          | 17                   | 15           |
| Banda Baro                   | 20   | 19           | -                      | -          | 20                   | 19           |
| Kuta Makmur                  | 61   | 65           | -                      | -          | 61                   | 65           |
| Simpang Keramat              | 25   | 21           | -                      | -          | 25                   | 21           |
| Syamtalira Bayu              | 45   | 44           | -                      | -          | 45                   | 44           |
| Geureudong Pase              | 17   | 19           | -                      | -          | 17                   | 19           |
| Meurah Mulia                 | 35   | 34           | 10                     | 6          | 45                   | 40           |
| Matangkuli                   | 48   | 47           | 14                     | 16         | 62                   | 63           |
| Paya Bakong                  | 34   | 33           | 30                     | 23         | 64                   | 56           |
| Pirak Timu                   | 24   | 22           | -                      | -          | 24                   | 22           |
| Cot Girek                    | 35   | 35           | -                      | -          | 35                   | 35           |
| Tanah Jambo Aye              | 143  | 138          | 19                     | 22         | 162                  | 160          |
| Langkahan                    | 42   | 39           | -                      | -          | 42                   | 39           |
| Seunuddon                    | 64   | 61           | 15                     | 15         | 79                   | 76           |
| Baktiya                      | 37   | 38           | 32                     | 26         | 69                   | 64           |
| Baktiya Barat                | 26   | 26           | 27                     | 17         | 53                   | 43           |
| Lhoksukon                    | 96   | 105          | -                      | -          | 96                   | 105          |
| Tanah Luas                   | 40   | 41           | 39                     | 38         | 79                   | 79           |
| Nibong                       | -  | -            | 12                     | 11         | 12                   | 11           |
| Samudera                     | 45   | 46           | 18                     | 17         | 63                   | 63           |
| Syamtalira Aron              | 48   | 41           | -                      | -          | 48                   | 41           |
| Tanah Pasir                  | 27   | 23           | -                      | -          | 27                   | 23           |
| Lapang                       | -  | -            | -                      | -          | -                    | -            |
| Muara Batu                   | 100  | 91           | 15                     | 14         | 115                  | 105          |
| Dewantara                    | 77   | 74           | 29                     | 28         | 106                  | 102          |
| <b>Aceh Utara</b>            | <b>1.234</b>                                     | <b>1.191</b> | <b>260</b>             | <b>233</b> | <b>1.494</b>         | <b>1.424</b> |



Lanjutan Tabel/Continued Table 4.1.7

| Kecamatan<br>District | Murid/Pupils  |               |                |              |               |               |
|-----------------------|---------------|---------------|----------------|--------------|---------------|---------------|
|                       | Negeri/Public |               | Swasta/Private |              | Jumlah/Total  |               |
|                       | 2022/2023     | 2023/2024     | 2022/2023      | 2023/2024    | 2022/2023     | 2023/2024     |
| (1)                   | (14)          | (15)          | (16)           | (17)         | (18)          | (19)          |
| Sawang                | 444           | 425           | -              | -            | 444           | 425           |
| Nisam                 | 321           | 381           | -              | -            | 321           | 381           |
| Nisam Antara          | 63            | 99            | -              | -            | 63            | 99            |
| Banda Baro            | 110           | 114           | -              | -            | 110           | 114           |
| Kuta Makmur           | 384           | 378           | -              | -            | 384           | 378           |
| Simpang Keramat       | 159           | 168           | -              | -            | 159           | 168           |
| Syamtalira Bayu       | 609           | 683           | -              | -            | 609           | 683           |
| Geureudong Pase       | 97            | 101           | -              | -            | 97            | 101           |
| Meurah Mulia          | 317           | 372           | 85             | 93           | 402           | 465           |
| Matangkuli            | 509           | 546           | 255            | 288          | 764           | 834           |
| Paya Bakong           | 286           | 283           | 410            | 382          | 696           | 665           |
| Pirak Timu            | 129           | 117           | -              | -            | 129           | 117           |
| Cot Girek             | 465           | 450           | -              | -            | 465           | 450           |
| Tanah Jambo Aye       | 1.302         | 1.281         | 237            | 259          | 1.539         | 1.540         |
| Langkahan             | 256           | 236           | -              | -            | 256           | 236           |
| Seunuddon             | 634           | 693           | 123            | 93           | 757           | 786           |
| Baktiya               | 312           | 273           | 339            | 307          | 651           | 580           |
| Baktiya Barat         | 195           | 217           | 152            | 139          | 347           | 356           |
| Lhoksukon             | 1.093         | 1.194         | -              | -            | 1.093         | 1.194         |
| Tanah Luas            | 391           | 409           | 224            | 205          | 615           | 614           |
| Nibong                | -             | -             | 170            | 148          | 170           | 148           |
| Samudera              | 438           | 451           | 211            | 210          | 649           | 661           |
| Syamtalira Aron       | 469           | 530           | -              | -            | 469           | 530           |
| Tanah Pasir           | 250           | 265           | -              | -            | 250           | 265           |
| Lapang                | -             | -             | -              | -            | -             | -             |
| Muara Batu            | 742           | 807           | 66             | 77           | 808           | 884           |
| Dewantara             | 811           | 846           | 218            | 246          | 1.029         | 1.092         |
| <b>Aceh Utara</b>     | <b>10.786</b> | <b>11.319</b> | <b>2.490</b>   | <b>2.447</b> | <b>13.276</b> | <b>13.766</b> |

Catatan/Note: <sup>1</sup> Jumlah guru termasuk kepala sekolah dan guru/*The total of teachers including headmaster and teacher*  
Sumber/Source: Kementerian Pendidikan, Kebudayaan, Riset, dan Teknologi, data semester ganjil/*Ministry of Education, Culture, Research, and Technology, Basic Education Data System, odd semester report data*

<https://acehutarakab.bps.go.id>

**Tabel**  
**Table 4.1.8**

**Jumlah Sekolah, Guru, dan Murid Sekolah Menengah Kejuruan (SMK) di Bawah Kementerian Pendidikan, Kebudayaan, Riset, dan Teknologi Menurut Kecamatan di Kabupaten Aceh Utara, 2022/2023 dan 2023/2024**  
***Number of Schools, Teachers, and Pupils in Vocational High Schools Under The Ministry of Education, Culture, Research, and Technology by District in Aceh Utara Regency, 2022/2023 and 2023/2024***

| Kecamatan<br>District | Sekolah/Schools |           |                |           |              |           |
|-----------------------|-----------------|-----------|----------------|-----------|--------------|-----------|
|                       | Negeri/Public   |           | Swasta/Private |           | Jumlah/Total |           |
|                       | 2022/2023       | 2023/2024 | 2022/2023      | 2023/2024 | 2022/2023    | 2023/2024 |
| (1)                   | (2)             | (3)       | (4)            | (5)       | (6)          | (7)       |
| Sawang                | 1               | 1         | -              | -         | 1            | 1         |
| Nisam                 | 1               | 1         | 1              | 1         | 2            | 2         |
| Nisam Antara          | -               | -         | -              | -         | -            | -         |
| Banda Baro            | -               | -         | -              | -         | -            | -         |
| Kuta Makmur           | -               | -         | 1              | 1         | 1            | 1         |
| Simpang Keramat       | -               | -         | -              | -         | -            | -         |
| Syamtalira Bayu       | -               | -         | 1              | 1         | 1            | 1         |
| Geureudong Pase       | -               | -         | -              | -         | -            | -         |
| Meurah Mulia          | -               | -         | -              | -         | -            | -         |
| Matangkuli            | -               | -         | -              | 1         | -            | 1         |
| Paya Bakong           | -               | -         | -              | -         | -            | -         |
| Pirak Timu            | -               | -         | 1              | 1         | 1            | 1         |
| Cot Girek             | 1               | 1         | -              | -         | 1            | 1         |
| Tanah Jambo Aye       | 1               | 1         | 2              | 2         | 3            | 3         |
| Langkahan             | -               | -         | -              | -         | -            | -         |
| Seunuddon             | 1               | 1         | 1              | 2         | 2            | 3         |
| Baktiya               | 1               | 1         | 2              | 2         | 3            | 3         |
| Baktiya Barat         | 1               | 1         | -              | -         | 1            | 1         |
| Lhoksukon             | 1               | 1         | 1              | 1         | 2            | 2         |
| Tanah Luas            | 1               | 1         | 1              | 1         | 2            | 2         |
| Nibong                | 1               | 1         | -              | -         | 1            | 1         |

Lanjutan Tabel/*Continued Table* 4.1.8

| Kecamatan<br><i>District</i> | Sekolah/ <i>Schools</i> |           |                        |           |                      |           |
|------------------------------|-------------------------|-----------|------------------------|-----------|----------------------|-----------|
|                              | Negeri/ <i>Public</i>   |           | Swasta/ <i>Private</i> |           | Jumlah/ <i>Total</i> |           |
|                              | 2022/2023               | 2023/2024 | 2022/2023              | 2023/2024 | 2022/2023            | 2023/2024 |
| (1)                          | (2)                     | (3)       | (4)                    | (5)       | (6)                  | (7)       |
| Samudera                     | -                       | -         | 1                      | 1         | 1                    | 1         |
| Syamtalira Aron              | 1                       | 1         | -                      | -         | 1                    | 1         |
| Tanah Pasir                  | -                       | -         | -                      | -         | -                    | -         |
| Lapang                       | 1                       | 1         | -                      | -         | 1                    | 1         |
| Muara Batu                   | 1                       | 1         | -                      | -         | 1                    | 1         |
| Dewantara                    | 1                       | 1         | -                      | -         | 1                    | 1         |
| <b>Aceh Utara</b>            | <b>14</b>               | <b>14</b> | <b>12</b>              | <b>14</b> | <b>26</b>            | <b>28</b> |

<https://acehutarakab.bps.go.id>

Lanjutan Tabel/*Continued Table 4.1.8*

| Kecamatan<br><i>District</i> | Guru <sup>1</sup> /Teachers <sup>1</sup> |            |                        |            |                      |            |
|------------------------------|--|------------|------------------------|------------|----------------------|------------|
|                              | Negeri/ <i>Public</i>                    |            | Swasta/ <i>Private</i> |            | Jumlah/ <i>Total</i> |            |
|                              | 2022/2023                                | 2023/2024  | 2022/2023              | 2023/2024  | 2022/2023            | 2023/2024  |
| (1)                          | (8)                                      | (9)        | (10)                   | (11)       | (12)                 | (13)       |
| Sawang                       | 37                                       | 36         | -                      | -          | 37                   | 36         |
| Nisam                        | 48                                       | 47         | 8                      | 13         | 56                   | 60         |
| Nisam Antara                 | -  | -          | -                      | -          | -                    | -          |
| Banda Baro                   | -  | -          | -                      | -          | -                    | -          |
| Kuta Makmur                  | -  | -          | 32                     | 27         | 32                   | 27         |
| Simpang Keramat              | -  | -          | -                      | -          | -                    | -          |
| Syamtalira Bayu              | -  | -          | 13                     | 10         | 13                   | 10         |
| Geureudong Pase              | -  | -          | -                      | -          | -                    | -          |
| Meurah Mulia                 | -  | -          | -                      | -          | -                    | -          |
| Matangkuli                   | -  | -          | -                      | 8          | -                    | 8          |
| Paya Bakong                  | -  | -          | -                      | -          | -                    | -          |
| Pirak Timu                   | -  | -          | 12                     | 16         | 12                   | 16         |
| Cot Girek                    | 26                                       | 28         | -                      | -          | 26                   | 28         |
| Tanah Jambo Aye              | 33                                       | 35         | 31                     | 30         | 64                   | 65         |
| Langkahan                    | -  | -          | -                      | -          | -                    | -          |
| Seunuddon                    | 42                                       | 42         | 9                      | 26         | 51                   | 68         |
| Baktiya                      | 29                                       | 28         | 25                     | 25         | 54                   | 53         |
| Baktiya Barat                | 54                                       | 54         | -                      | -          | 54                   | 54         |
| Lhoksukon                    | 71                                       | 77         | 8                      | 7          | 79                   | 84         |
| Tanah Luas                   | 52                                       | 49         | 24                     | 21         | 76                   | 70         |
| Nibong                       | 37                                       | 34         | -                      | -          | 37                   | 34         |
| Samudera                     | -  | -          | 15                     | 16         | 15                   | 16         |
| Syamtalira Aron              | 25                                       | 24         | -                      | -          | 25                   | 24         |
| Tanah Pasir                  | -  | -          | -                      | -          | -                    | -          |
| Lapang                       | 41                                       | 36         | -                      | -          | 41                   | 36         |
| Muara Batu                   | 39                                       | 33         | -                      | -          | 39                   | 33         |
| Dewantara                    | 44                                       | 46         | -                      | -          | 44                   | 46         |
| <b>Aceh Utara</b>            | <b>578</b>                               | <b>569</b> | <b>177</b>             | <b>199</b> | <b>755</b>           | <b>768</b> |

Lanjutan Tabel/*Continued Table* 4.1.8

| Kecamatan<br><i>District</i> | Murid/ <i>Pupils</i>  |              |                        |              |                      |              |
|------------------------------|-----------------------|--------------|------------------------|--------------|----------------------|--------------|
|                              | Negeri/ <i>Public</i> |              | Swasta/ <i>Private</i> |              | Jumlah/ <i>Total</i> |              |
|                              | 2022/2023             | 2023/2024    | 2022/2023              | 2023/2024    | 2022/2023            | 2023/2024    |
| (1)                          | (14)                  | (15)         | (16)                   | (17)         | (18)                 | (19)         |
| Sawang                       | 78                    | 86           | -                      | -            | 78                   | 86           |
| Nisam                        | 320                   | 373          | 51                     | 27           | 371                  | 400          |
| Nisam Antara                 | -                     | -            | -                      | -            | -                    | -            |
| Banda Baro                   | -                     | -            | -                      | -            | -                    | -            |
| Kuta Makmur                  | -                     | -            | 296                    | 241          | 296                  | 241          |
| Simpang Keramat              | -                     | -            | -                      | -            | -                    | -            |
| Syamtalira Bayu              | -                     | -            | 64                     | 50           | 64                   | 50           |
| Geureudong Pase              | -                     | -            | -                      | -            | -                    | -            |
| Meurah Mulia                 | -                     | -            | -                      | -            | -                    | -            |
| Matangkuli                   | -                     | -            | -                      | 51           | -                    | 51           |
| Paya Bakong                  | -                     | -            | -                      | -            | -                    | -            |
| Pirak Timu                   | -                     | -            | 150                    | 149          | 150                  | 149          |
| Cot Girek                    | 176                   | 190          | -                      | -            | 176                  | 190          |
| Tanah Jambo Aye              | 257                   | 222          | 302                    | 271          | 559                  | 493          |
| Langkahan                    | -                     | -            | -                      | -            | -                    | -            |
| Seunuddon                    | 185                   | 132          | 91                     | 153          | 276                  | 285          |
| Baktiya                      | 201                   | 171          | 248                    | 240          | 449                  | 411          |
| Baktiya Barat                | 255                   | 194          | -                      | -            | 255                  | 194          |
| Lhoksukon                    | 605                   | 545          | 60                     | 55           | 665                  | 600          |
| Tanah Luas                   | 264                   | 242          | 211                    | 182          | 475                  | 424          |
| Nibong                       | 95                    | 84           | -                      | -            | 95                   | 84           |
| Samudera                     | -                     | -            | 123                    | 128          | 123                  | 128          |
| Syamtalira Aron              | 117                   | 147          | -                      | -            | 117                  | 147          |
| Tanah Pasir                  | -                     | -            | -                      | -            | -                    | -            |
| Lapang                       | 129                   | 160          | -                      | -            | 129                  | 160          |
| Muara Batu                   | 186                   | 170          | -                      | -            | 186                  | 170          |
| Dewantara                    | 252                   | 353          | -                      | -            | 252                  | 353          |
| <b>Aceh Utara</b>            | <b>3.120</b>          | <b>3.069</b> | <b>1.596</b>           | <b>1.547</b> | <b>4.716</b>         | <b>4.616</b> |

Catatan/Note: <sup>1</sup> Guru yang mengajar di 2 sekolah atau lebih dihitung di masing-masing sekolah. Jumlah guru termasuk kepala sekolah dan guru/*The teacher who taught in two schools or more counted in every school. The total of teachers including headmaster and teacher*

Sumber/Source: Kementerian Pendidikan, Kebudayaan, Riset, dan Teknologi, data semester ganjil/*Ministry of Education, Culture, Research, and Technology, Basic Education Data System, odd semester report data*

<https://acehutarakab.bps.go.id>

**Tabel**  
**Table** 4.1.9

**Jumlah Sekolah, Guru, dan Murid Madrasah Aliyah (MA) di Bawah Kementerian Agama Menurut Kecamatan di Kabupaten Aceh Utara, 2022/2023 dan 2023/2024**  
**Number of Schools, Teachers, and Pupils in Madrasah Aliyah (MA) Under the Ministry of Religious Affairs by District in Aceh Utara Regency, 2022/2023 and 2023/2024**

| Kecamatan<br>District | Sekolah/Schools |           |                |           |              |           |
|-----------------------|-----------------|-----------|----------------|-----------|--------------|-----------|
|                       | Negeri/Public   |           | Swasta/Private |           | Jumlah/Total |           |
|                       | 2022/2023       | 2023/2024 | 2022/2023      | 2023/2024 | 2022/2023    | 2023/2024 |
| (1)                   | (2)             | (3)       | (4)            | (5)       | (6)          | (7)       |
| Sawang                | -               | -         | 1              | 1         | 1            | 1         |
| Nisam                 | -               | -         | 1              | 1         | 1            | 1         |
| Nisam Antara          | -               | -         | 1              | 1         | 1            | 1         |
| Banda Baro            | -               | -         | 1              | 1         | 1            | 1         |
| Kuta Makmur           | 1               | 1         | 1              | 1         | 2            | 2         |
| Simpang Keramat       | -               | -         | 1              | 1         | 1            | 1         |
| Syamtalira Bayu       | -               | -         | 2              | 2         | 2            | 2         |
| Geureudong Pase       | -               | -         | -              | -         | -            | -         |
| Meurah Mulia          | -               | -         | 1              | 1         | 1            | 1         |
| Matangkuli            | 1               | 1         | 1              | 1         | 2            | 2         |
| Paya Bakong           | -               | -         | -              | -         | -            | -         |
| Pirak Timu            | -               | -         | -              | -         | -            | -         |
| Cot Girek             | -               | -         | 2              | 2         | 2            | 2         |
| Tanah Jambo Aye       | 1               | 1         | -              | -         | 1            | 1         |
| Langkahan             | -               | -         | 1              | 1         | 1            | 1         |
| Seunuddon             | -               | -         | 1              | 1         | 1            | 1         |
| Baktiya               | -               | -         | 1              | 1         | 1            | 1         |
| Baktiya Barat         | -               | -         | -              | -         | -            | -         |
| Lhoksukon             | 1               | 1         | 1              | 1         | 2            | 2         |
| Tanah Luas            | -               | -         | -              | -         | -            | -         |
| Nibong                | 1               | 1         | -              | -         | 1            | 1         |
| Samudera              | -               | -         | 3              | 3         | 3            | 3         |
| Syamtalira Aron       | -               | -         | 1              | 1         | 1            | 1         |



Lanjutan Tabel/*Continued Table* 4.1.9

| Kecamatan<br><i>District</i> | Sekolah/ <i>Schools</i> |           |                        |           |                      |           |
|------------------------------|-------------------------|-----------|------------------------|-----------|----------------------|-----------|
|                              | Negeri/ <i>Public</i>   |           | Swasta/ <i>Private</i> |           | Jumlah/ <i>Total</i> |           |
|                              | 2022/2023               | 2023/2024 | 2022/2023              | 2023/2024 | 2022/2023            | 2023/2024 |
| (1)                          | (2)                     | (3)       | (4)                    | (5)       | (6)                  | (7)       |
| Tanah Pasir                  | -                       | -         | -                      | -         | -                    | -         |
| Lapang                       | -                       | -         | -                      | -         | -                    | -         |
| Muara Batu                   | -                       | -         | -                      | -         | -                    | -         |
| Dewantara                    | 1                       | 1         | 3                      | 4         | 4                    | 5         |
| <b>Aceh Utara</b>            | <b>6</b>                | <b>6</b>  | <b>23</b>              | <b>24</b> | <b>29</b>            | <b>30</b> |

Lanjutan Tabel/*Continued Table* 4.1.9

| Kecamatan<br><i>District</i> | Guru/Teachers         |            |                        |            |                      |            |
|------------------------------|-----------------------|------------|------------------------|------------|----------------------|------------|
|                              | Negeri/ <i>Public</i> |            | Swasta/ <i>Private</i> |            | Jumlah/ <i>Total</i> |            |
|                              | 2022/2023             | 2023/2024  | 2022/2023              | 2023/2024  | 2022/2023            | 2023/2024  |
| (1)                          | (8)                   | (9)        | (10)                   | (11)       | (12)                 | (13)       |
| Sawang                       | -                     | -          | 16                     | 15         | 16                   | 15         |
| Nisam                        | -                     | -          | 6                      | 4          | 6                    | 4          |
| Nisam Antara                 | -                     | -          | 18                     | 17         | 18                   | 17         |
| Banda Baro                   | -                     | -          | 19                     | 18         | 19                   | 18         |
| Kuta Makmur                  | 33                    | 44         | 14                     | 13         | 47                   | 57         |
| Simpang Keramat              | -                     | -          | 8                      | 10         | 8                    | 10         |
| Syamtalira Bayu              | -                     | -          | 25                     | 28         | 25                   | 28         |
| Geureudong Pase              | -                     | -          | -                      | -          | -                    | -          |
| Meurah Mulia                 | -                     | -          | 14                     | 16         | 14                   | 16         |
| Matangkuli                   | 40                    | 48         | 16                     | 10         | 56                   | 58         |
| Paya Bakong                  | -                     | -          | -                      | -          | -                    | -          |
| Pirak Timu                   | -                     | -          | -                      | -          | -                    | -          |
| Cot Girek                    | -                     | -          | 25                     | 21         | 25                   | 21         |
| Tanah Jambo Aye              | 47                    | 59         | -                      | -          | 47                   | 59         |
| Langkahan                    | -                     | -          | 18                     | 18         | 18                   | 18         |
| Seunuddon                    | -                     | -          | 27                     | 23         | 27                   | 23         |
| Baktiya                      | -                     | -          | 17                     | 17         | 17                   | 17         |
| Baktiya Barat                | -                     | -          | -                      | -          | -                    | -          |
| Lhoksukon                    | 52                    | 54         | 31                     | 39         | 83                   | 93         |
| Tanah Luas                   | -                     | -          | -                      | -          | -                    | -          |
| Nibong                       | 34                    | 46         | -                      | -          | 34                   | 46         |
| Samudera                     | -                     | -          | 25                     | 23         | 25                   | 23         |
| Syamtalira Aron              | -                     | -          | 10                     | 11         | 10                   | 11         |
| Tanah Pasir                  | -                     | -          | -                      | -          | -                    | -          |
| Lapang                       | -                     | -          | -                      | -          | -                    | -          |
| Muara Batu                   | -                     | -          | -                      | -          | -                    | -          |
| Dewantara                    | 51                    | 63         | 99                     | 114        | 150                  | 177        |
| <b>Aceh Utara</b>            | <b>257</b>            | <b>314</b> | <b>388</b>             | <b>397</b> | <b>645</b>           | <b>711</b> |

Lanjutan Tabel/Continued Table 4.1.9

| Kecamatan<br>District | Murid/Pupils  |             |                |             |              |             |
|-----------------------|---------------|-------------|----------------|-------------|--------------|-------------|
|                       | Negeri/Public |             | Swasta/Private |             | Jumlah/Total |             |
|                       | 2022/2023     | 2023/2024   | 2022/2023      | 2023/2024   | 2022/2023    | 2023/2024   |
| (1)                   | (14)          | (15)        | (16)           | (17)        | (18)         | (19)        |
| Sawang                | -             | -           | 64             | 45          | 64           | 45          |
| Nisam                 | -             | -           | 71             | 62          | 71           | 62          |
| Nisam Antara          | -             | -           | 5              | -           | 5            | -           |
| Banda Baro            | -             | -           | 69             | 55          | 69           | 55          |
| Kuta Makmur           | 113           | 111         | 65             | 52          | 178          | 163         |
| Simpang Keramat       | -             | -           | 61             | 59          | 61           | 59          |
| Syamtalira Bayu       | -             | -           | 82             | 97          | 82           | 97          |
| Geureudong Pase       | -             | -           | -              | -           | -            | -           |
| Meurah Mulia          | -             | -           | 64             | 76          | 64           | 76          |
| Matangkuli            | 340           | 302         | 102            | 124         | 442          | 426         |
| Paya Bakong           | -             | -           | -              | -           | -            | -           |
| Pirak Timu            | -             | -           | -              | -           | -            | -           |
| Cot Girek             | -             | -           | 100            | 89          | 100          | 89          |
| Tanah Jambo Aye       | 367           | 420         | -              | -           | 367          | 420         |
| Langkahan             | -             | -           | 75             | 77          | 75           | 77          |
| Seunuddon             | -             | -           | 89             | 71          | 89           | 71          |
| Baktiya               | -             | -           | 69             | 68          | 69           | 68          |
| Baktiya Barat         | -             | -           | -              | -           | -            | -           |
| Lhoksukon             | 255           | 279         | 469            | 551         | 724          | 830         |
| Tanah Luas            | -             | -           | -              | -           | -            | -           |
| Nibong                | 200           | 226         | -              | -           | 200          | 226         |
| Samudera              | -             | -           | 170            | 140         | 170          | 140         |
| Syamtalira Aron       | -             | -           | 33             | 43          | 33           | 43          |
| Tanah Pasir           | -             | -           | -              | -           | -            | -           |
| Lapang                | -             | -           | -              | -           | -            | -           |
| Muara Batu            | -             | -           | -              | -           | -            | -           |
| Dewantara             | 294           | 261         | 954            | 1023        | 1248         | 1284        |
| <b>Aceh Utara</b>     | <b>1569</b>   | <b>1599</b> | <b>2542</b>    | <b>2632</b> | <b>4111</b>  | <b>4231</b> |

Catatan/Note: ...

Sumber/Source: Kementerian Agama, EMIS, Data Semester Ganjil/Ministry of Religious Affairs, EMIS, Odd semester report data

**Tabel 4.1.10** Angka Partisipasi Murni (APM) dan Angka Partisipasi Kasar (APK) Menurut Jenjang Pendidikan di Kabupaten Aceh Utara, 2022 dan 2023  
**Net Enrollment Rate and Gross Enrollment Ratio by Educational Level in Aceh Utara Regency, 2022 and 2023**

| Jenjang Pendidikan<br><i>Educational Level</i>        | Angka Partisipasi Murni (APM)<br><i>Net Enrollment Rate</i> |       | Angka Partisipasi Kasar (APK)<br><i>Gross Enrollment Ratio</i> |       |
|---|---|-------|--|-------|
|   | 2022  | 2023  | 2022   | 2023  |
| (1)   | (2)   | (3)   | (4)  | (5)   |
| SD/MI/Sederajat<br><i>Primary School</i>              | 99,15   | 99,35 | 107,8  | 108,7 |
| SMP/MTs/ Sederajat<br><i>Lower Secondary School</i>   | 86,10   | 89,15 | 90,28  | 97,05 |
| SMA/SMK/MA/Sederajat<br><i>Upper Secondary School</i> | 69,21   | 77,83 | 88,54  | 86,41 |

Catatan/Note: ...  
 Sumber/Source: Badan Pusat Statistik, Survei Sosial Ekonomi Nasional (Susenas)/BPS-Statistics Indonesia, National Socioeconomic Survey

**Tabel**  
**Table** 4.1.11

**Persentase Penduduk Berumur 15 Tahun ke Atas yang Melek Huruf Menurut Kelompok Umur di Kabupaten Aceh Utara, 2022 dan 2023**  
**Percentage of Literate People Aged 15 Years and Over by Age Group in Aceh Utara Regency, 2022 and 2023**

| <b>Kelompok Umur</b><br><b>Age Group</b> | <b>2022</b>  | <b>2023</b>   |
|--|--------------|---------------|
| (1)                                      | (2)          | (3)           |
| 15–19                                    | 99,86        | 100,00        |
| 20–24                                    | 100,00       | 100,00        |
| 25–29                                    | 100,00       | 100,00        |
| 30–34                                    | 100,00       | 100,00        |
| 35–39                                    | 100,00       | 100,00        |
| 40–44                                    | 100,00       | 100,00        |
| 45–49                                    | 99,58        | 99,81         |
| 50+                                      | 95,56        | 98,29         |
| <b>Jumlah/Total</b>                      | <b>98,88</b> | <b>99,55</b>  |
| <b>15–24</b>                             | <b>99,93</b> | <b>100,00</b> |
| <b>15–44</b>                             | <b>99,98</b> | <b>100,00</b> |
| <b>15+</b>                               | <b>98,88</b> | <b>99,55</b>  |
| <b>45+</b>                               | <b>96,64</b> | <b>98,66</b>  |

Catatan/Note: ...

Sumber/Source: Badan Pusat Statistik, Survei Sosial Ekonomi Nasional (Susenans)/BPS-Statistics Indonesia, National Socioeconomic Survey

**Tabel**  
**Table** 4.1.12

**Jumlah Desa<sup>1</sup>/Kelurahan yang Memiliki Fasilitas Sekolah Menurut Kecamatan dan Tingkat Pendidikan di Kabupaten Aceh Utara, 2019–2021**  
**Number of Villages<sup>1</sup>/Kelurahan Having Educational Facilities by District and Educational Level in Aceh Utara Regency, 2019–2021**

| Kecamatan<br>District | SD<br>Primary School |      |      |
|-----------------------|----------------------|------|------|
|                       | 2019                 | 2020 | 2021 |
| (1)                   | (2)                  | (3)  | (4)  |
| Sawang                | 24                   | 24   | 24   |
| Nisam                 | 12                   | 12   | 7    |
| Nisam Antara          | 5                    | 5    | 4    |
| Banda Baro            | 7                    | 7    | 7    |
| Kuta Makmur           | 17                   | 17   | 17   |
| Simpang Keramat       | 8                    | 8    | 8    |
| Syamtalira Bayu       | 11                   | 10   | 9    |
| Geureudong Pase       | 4                    | 4    | 4    |
| Meurah Mulia          | 16                   | 15   | 15   |
| Matangkuli            | 8                    | 9    | 10   |
| Paya Bakong           | 13                   | 10   | 10   |
| Pirak Timu            | 6                    | 6    | 6    |
| Cot Girek             | 10                   | 10   | 10   |
| Tanah Jambo Aye       | 25                   | 27   | 24   |
| Langkahan             | 14                   | 14   | 12   |
| Seunuddon             | 19                   | 19   | 19   |
| Baktiya               | 25                   | 23   | 23   |
| Baktiya Barat         | 11                   | 11   | 12   |
| Lhoksukon             | 27                   | 26   | 23   |
| Tanah Luas            | 17                   | 15   | 15   |
| Nibong                | 8                    | 7    | 6    |
| Samudera              | 14                   | 14   | 13   |
| Syamtalira Aron       | 13                   | 12   | 12   |
| Tanah Pasir           | 6                    | 6    | 6    |

Lanjutan Tabel/*Continued Table* 4.1.12

| Kecamatan<br><i>District</i> | SD<br><i>Primary School</i> |            |            |
|------------------------------|-----------------------------|------------|------------|
|                              | 2019                        | 2020       | 2021       |
| (1)                          | (2)                         | (3)        | (4)        |
| Lapang                       | 6                           | 6          | 6          |
| Muara Batu                   | 14                          | 14         | 14         |
| Dewantara                    | 14                          | 14         | 14         |
| <b>Aceh Utara</b>            | <b>354</b>                  | <b>345</b> | <b>330</b> |

Lanjutan Tabel/*Continued Table* 4.1.12

| Kecamatan<br><i>District</i> | SMP<br><i>Junior High School</i> |            |            |
|------------------------------|----------------------------------|------------|------------|
|                              | 2019                             | 2020       | 2021       |
| (1)                          | (5)                              | (6)        | (7)        |
| Sawang                       | 8                                | 8          | 8          |
| Nisam                        | 6                                | 6          | 6          |
| Nisam Antara                 | 3                                | 3          | 3          |
| Banda Baro                   | 3                                | 3          | 3          |
| Kuta Makmur                  | 6                                | 6          | 6          |
| Simpang Keramat              | 3                                | 3          | 3          |
| Syamtalira Bayu              | 6                                | 5          | 5          |
| Geureudong Pase              | 2                                | 2          | 2          |
| Meurah Mulia                 | 8                                | 7          | 6          |
| Matangkuli                   | 4                                | 6          | 6          |
| Paya Bakong                  | 6                                | 5          | 5          |
| Pirak Timu                   | 1                                | 1          | 1          |
| Cot Girek                    | 4                                | 5          | 4          |
| Tanah Jambo Aye              | 8                                | 8          | 9          |
| Langkahan                    | 7                                | 7          | 6          |
| Seunuddon                    | 7                                | 9          | 9          |
| Baktiya                      | 11                               | 11         | 11         |
| Baktiya Barat                | 6                                | 6          | 6          |
| Lhoksukon                    | 13                               | 13         | 14         |
| Tanah Luas                   | 8                                | 8          | 6          |
| Nibong                       | 7                                | 6          | 6          |
| Samudera                     | 7                                | 8          | 8          |
| Syamtalira Aron              | 7                                | 8          | 8          |
| Tanah Pasir                  | 1                                | 1          | 1          |
| Lapang                       | 3                                | 3          | 2          |
| Muara Batu                   | 6                                | 6          | 6          |
| Dewantara                    | 8                                | 9          | 9          |
| <b>Aceh Utara</b>            | <b>159</b>                       | <b>163</b> | <b>159</b> |



Lanjutan Tabel/*Continued Table* 4.1.12

| Kecamatan<br><i>District</i> | SMA<br><i>Senior High School</i> |           |           |
|------------------------------|----------------------------------|-----------|-----------|
|                              | 2019                             | 2020      | 2021      |
| (1)                          | (8)                              | (9)       | (10)      |
| Sawang                       | 2                                | 2         | 2         |
| Nisam                        | 3                                | 3         | 3         |
| Nisam Antara                 | 2                                | 2         | 1         |
| Banda Baro                   | 2                                | 2         | 2         |
| Kuta Makmur                  | 4                                | 4         | 4         |
| Simpang Keramat              | 2                                | 2         | 2         |
| Syamtalira Bayu              | 3                                | 3         | 3         |
| Geureudong Pase              | 1                                | 1         | 1         |
| Meurah Mulia                 | 4                                | 3         | 3         |
| Matangkuli                   | 4                                | 4         | 4         |
| Paya Bakong                  | 2                                | 2         | 2         |
| Pirak Timu                   | 1                                | 1         | 1         |
| Cot Girek                    | 2                                | 2         | 2         |
| Tanah Jambo Aye              | 6                                | 6         | 6         |
| Langkahan                    | 2                                | 2         | 2         |
| Seunuddon                    | 4                                | 4         | 4         |
| Baktiya                      | 4                                | 4         | 4         |
| Baktiya Barat                | 2                                | 3         | 3         |
| Lhoksukon                    | 5                                | 6         | 5         |
| Tanah Luas                   | 6                                | 4         | 4         |
| Nibong                       | 3                                | 2         | 2         |
| Samudera                     | 4                                | 5         | 5         |
| Syamtalira Aron              | 2                                | 2         | 2         |
| Tanah Pasir                  | 1                                | 1         | 1         |
| Lapang                       | –                                | –         | –         |
| Muara Batu                   | 2                                | 2         | 2         |
| Dewantara                    | 5                                | 5         | 5         |
| <b>Aceh Utara</b>            | <b>78</b>                        | <b>77</b> | <b>75</b> |

Lanjutan Tabel/*Continued Table* 4.1.12

| Kecamatan<br><i>District</i> | SMK<br><i>Vocational School</i> |           |           |
|------------------------------|---------------------------------|-----------|-----------|
|                              | 2019                            | 2020      | 2021      |
| (1)                          | (11)                            | (12)      | (13)      |
| Sawang                       | 1                               | 1         | 1         |
| Nisam                        | 1                               | 2         | 2         |
| Nisam Antara                 | –                               | –         | –         |
| Banda Baro                   | –                               | –         | –         |
| Kuta Makmur                  | 1                               | 1         | 1         |
| Simpang Keramat              | –                               | –         | –         |
| Syamtalira Bayu              | 1                               | 1         | 1         |
| Geureudong Pase              | –                               | –         | –         |
| Meurah Mulia                 | –                               | –         | –         |
| Matangkuli                   | –                               | –         | –         |
| Paya Bakong                  | 1                               | –         | –         |
| Pirak Timu                   | 1                               | 1         | 1         |
| Cot Girek                    | 1                               | 1         | 1         |
| Tanah Jambo Aye              | 2                               | 3         | 3         |
| Langkahan                    | –                               | –         | 1         |
| Seunuddon                    | 1                               | 3         | 3         |
| Baktiya                      | 2                               | 2         | 2         |
| Baktiya Barat                | 1                               | 1         | 1         |
| Lhoksukon                    | 2                               | 2         | 2         |
| Tanah Luas                   | 1                               | 1         | 1         |
| Nibong                       | 1                               | 1         | 1         |
| Samudera                     | –                               | –         | –         |
| Syamtalira Aron              | 1                               | 1         | 1         |
| Tanah Pasir                  | –                               | –         | –         |
| Lapang                       | 1                               | 1         | 1         |
| Muara Batu                   | 1                               | 1         | 1         |
| Dewantara                    | 2                               | 2         | 2         |
| <b>Aceh Utara</b>            | <b>22</b>                       | <b>25</b> | <b>26</b> |

Lanjutan Tabel/*Continued Table* 4.1.12

| Kecamatan<br><i>District</i> | Perguruan Tinggi<br><i>University</i> |          |          |
|------------------------------|---------------------------------------|----------|----------|
|                              | 2019                                  | 2020     | 2021     |
| (1)                          | (14)                                  | (15)     | (16)     |
| Sawang                       | –                                     | –        | –        |
| Nisam                        | –                                     | –        | –        |
| Nisam Antara                 | –                                     | –        | –        |
| Banda Baro                   | –                                     | –        | –        |
| Kuta Makmur                  | –                                     | –        | –        |
| Simpang Keramat              | –                                     | –        | –        |
| Syamtalira Bayu              | –                                     | –        | –        |
| Geureudong Pase              | –                                     | –        | –        |
| Meurah Mulia                 | –                                     | –        | –        |
| Matangkuli                   | –                                     | –        | –        |
| Paya Bakong                  | –                                     | –        | –        |
| Pirak Timu                   | –                                     | –        | –        |
| Cot Girek                    | –                                     | –        | –        |
| Tanah Jambo Aye              | –                                     | 2        | –        |
| Langkahan                    | –                                     | –        | –        |
| Seunuddon                    | –                                     | –        | –        |
| Baktiya                      | 1                                     | 1        | 1        |
| Baktiya Barat                | –                                     | –        | –        |
| Lhoksukon                    | 3                                     | 3        | 3        |
| Tanah Luas                   | –                                     | –        | –        |
| Nibong                       | –                                     | –        | –        |
| Samudera                     | –                                     | –        | –        |
| Syamtalira Aron              | –                                     | –        | –        |
| Tanah Pasir                  | 1                                     | 1        | 1        |
| Lapang                       | –                                     | –        | –        |
| Muara Batu                   | 1                                     | 1        | 1        |
| Dewantara                    | 1                                     | –        | 1        |
| <b>Aceh Utara</b>            | <b>7</b>                              | <b>8</b> | <b>7</b> |

Catatan/Note: <sup>1</sup> Desa pada tabel ini termasuk Unit Permukiman Transmigrasi (UPT) yang masih dibina oleh kementerian terkait dan nagari di Provinsi Sumatera Barat/Villages in this table include Transmigration Settlement Unit which is still fostered by the relevant ministries and the nagari in the Province of Sumatera Barat

Sumber/Source: Badan Pusat Statistik, Pendataan Potensi Desa (Podes)/ BPS-Statistics Indonesia, Village Potential Data Collection

<https://acehutarakab.bps.go.id>

## 4.2 KESEHATAN HEALTH

**Tabel 4.2.1** Jumlah Desa<sup>1</sup>/Kelurahan Yang Memiliki Sarana Kesehatan Menurut Kecamatan di Kabupaten Aceh Utara, 2019–2021  
*Number of Villages<sup>1</sup>/Kelurahan Having Health Facilities by District in Aceh Utara Regency, 2019–2021*

| Kecamatan<br><i>District</i> | Rumah Sakit<br><i>Hospital</i> |      |      |
|------------------------------|--------------------------------|------|------|
|                              | 2019                           | 2020 | 2021 |
| (1)                          | (2)                            | (3)  | (4)  |
| Sawang                       | –                              | –    | –    |
| Nisam                        | –                              | –    | –    |
| Nisam Antara                 | –                              | –    | –    |
| Banda Baro                   | –                              | –    | –    |
| Kuta Makmur                  | –                              | –    | –    |
| Simpang Keramat              | –                              | –    | –    |
| Syamtalira Bayu              | –                              | –    | –    |
| Geureudong Pase              | –                              | –    | –    |
| Meurah Mulia                 | –                              | –    | –    |
| Matangkuli                   | –                              | –    | –    |
| Paya Bakong                  | –                              | –    | –    |
| Pirak Timu                   | –                              | –    | –    |
| Cot Girek                    | 1                              | 1    | –    |
| Tanah Jambo Aye              | –                              | –    | –    |
| Langkahan                    | –                              | –    | –    |
| Seunuddon                    | –                              | –    | –    |
| Baktiya                      | –                              | –    | 1    |
| Baktiya Barat                | –                              | –    | –    |
| Lhoksukon                    | –                              | –    | –    |
| Tanah Luas                   | –                              | –    | 1    |
| Nibong                       | –                              | –    | –    |
| Samudera                     | –                              | –    | –    |
| Syamtalira Aron              | –                              | –    | –    |
| Tanah Pasir                  | –                              | –    | –    |

Lanjutan Tabel/*Continued Table* 4.2.1

| Kecamatan<br><i>District</i> | Rumah Sakit<br><i>Hospital</i> |          |          |
|------------------------------|--------------------------------|----------|----------|
|                              | 2019                           | 2020     | 2021     |
| (1)                          | (2)                            | (3)      | (4)      |
| Lapang                       | –                              | –        | –        |
| Muara Batu                   | –                              | –        | –        |
| Dewantara                    | 1                              | 1        | –        |
| <b>Aceh Utara</b>            | <b>2</b>                       | <b>2</b> | <b>2</b> |

<https://acehutarakab.bps.go.id>

Lanjutan Tabel/*Continued Table* 4.2.1

| Kecamatan<br><i>District</i> | Rumah Sakit Bersalin<br><i>Maternity Hospital</i> |      |      |
|------------------------------|---|------|------|
|                              | 2019  | 2020 | 2021 |
| (1)                          | (5)   | (6)  | (7)  |
| Sawang                       | -   | -    | -    |
| Nisam                        | -   | -    | -    |
| Nisam Antara                 | -   | -    | -    |
| Banda Baro                   | -   | -    | -    |
| Kuta Makmur                  | -   | -    | -    |
| Simpang Keramat              | -   | -    | -    |
| Syamtalira Bayu              | -   | -    | -    |
| Geureudong Pase              | -   | -    | -    |
| Meurah Mulia                 | -   | -    | -    |
| Matangkuli                   | -   | -    | -    |
| Paya Bakong                  | -   | -    | -    |
| Pirak Timu                   | -   | -    | -    |
| Cot Girek                    | -   | -    | -    |
| Tanah Jambo Aye              | -   | -    | -    |
| Langkahan                    | -   | -    | -    |
| Seunuddon                    | -   | -    | -    |
| Baktiya                      | -   | -    | -    |
| Baktiya Barat                | -   | -    | -    |
| Lhoksukon                    | -   | -    | -    |
| Tanah Luas                   | -   | -    | -    |
| Nibong                       | -   | -    | -    |
| Samudera                     | -   | -    | -    |
| Syamtalira Aron              | -   | -    | -    |
| Tanah Pasir                  | -   | -    | -    |
| Lapang                       | -   | -    | -    |
| Muara Batu                   | -   | -    | -    |
| Dewantara                    | -   | -    | -    |
| <b>Aceh Utara</b>            | -   | -    | -    |

Lanjutan Tabel/*Continued Table* 4.2.1

| Kecamatan<br><i>District</i> | Poliklinik<br><i>Polyclinic</i> |           |           |
|------------------------------|---------------------------------|-----------|-----------|
|                              | 2019                            | 2020      | 2021      |
| (1)                          | (8)                             | (9)       | (10)      |
| Sawang                       | 4                               | 4         | 2         |
| Nisam                        | 1                               | 1         | –         |
| Nisam Antara                 | 2                               | 1         | –         |
| Banda Baro                   | –                               | –         | –         |
| Kuta Makmur                  | 4                               | 4         | 3         |
| Simpang Keramat              | 2                               | 1         | 1         |
| Syamtalira Bayu              | –                               | –         | –         |
| Geureudong Pase              | –                               | –         | –         |
| Meurah Mulia                 | 9                               | 4         | 2         |
| Matangkuli                   | 2                               | 2         | 1         |
| Paya Bakong                  | –                               | –         | –         |
| Pirak Timu                   | –                               | –         | 1         |
| Cot Girek                    | 2                               | 1         | 1         |
| Tanah Jambo Aye              | 5                               | 6         | 5         |
| Langkahan                    | 1                               | –         | –         |
| Seunuddon                    | 1                               | –         | 1         |
| Baktiya                      | 2                               | 1         | –         |
| Baktiya Barat                | 1                               | –         | –         |
| Lhoksukon                    | 7                               | 9         | 5         |
| Tanah Luas                   | 4                               | 2         | –         |
| Nibong                       | –                               | –         | –         |
| Samudera                     | 3                               | 3         | –         |
| Syamtalira Aron              | 2                               | 1         | 1         |
| Tanah Pasir                  | –                               | –         | –         |
| Lapang                       | –                               | –         | –         |
| Muara Batu                   | 4                               | 4         | 2         |
| Dewantara                    | 5                               | 6         | 4         |
| <b>Aceh Utara</b>            | <b>61</b>                       | <b>50</b> | <b>29</b> |



Lanjutan Tabel/*Continued Table* 4.2.1

| Kecamatan<br><i>District</i> | Puskesmas<br><i>Public Health Center</i> |           |           |
|------------------------------|--|-----------|-----------|
|                              | 2019                                     | 2020      | 2021      |
| (1)                          | (11)                                     | (12)      | (13)      |
| Sawang                       | 2  | 2         | 2         |
| Nisam                        | 2  | 2         | 1         |
| Nisam Antara                 | 1  | 1         | –         |
| Banda Baro                   | 2  | 2         | 2         |
| Kuta Makmur                  | 1  | 1         | 1         |
| Simpang Keramat              | 1  | 1         | 1         |
| Syamtalira Bayu              | 1  | 1         | 1         |
| Geureudong Pase              | 1  | 1         | 1         |
| Meurah Mulia                 | 2  | 1         | 1         |
| Matangkuli                   | 1  | 1         | 1         |
| Paya Bakong                  | 2  | 1         | 1         |
| Pirak Timu                   | 1  | 1         | 1         |
| Cot Girek                    | 1  | 1         | 1         |
| Tanah Jambo Aye              | 3  | 2         | 1         |
| Langkahan                    | 2  | 2         | 2         |
| Seunuddon                    | 2  | 2         | 2         |
| Baktiya                      | 1  | 1         | 1         |
| Baktiya Barat                | 1  | 1         | 2         |
| Lhoksukon                    | 2  | 2         | 1         |
| Tanah Luas                   | 2  | 1         | 1         |
| Nibong                       | 1  | 1         | 1         |
| Samudera                     | 1  | 1         | 1         |
| Syamtalira Aron              | 1  | 1         | 1         |
| Tanah Pasir                  | 1  | 1         | 1         |
| Lapang                       | 1  | 1         | 1         |
| Muara Batu                   | 1  | 1         | 1         |
| Dewantara                    | 1  | 1         | 1         |
| <b>Aceh Utara</b>            | <b>38</b>                                | <b>34</b> | <b>31</b> |

Lanjutan Tabel/*Continued Table* 4.2.1

| Kecamatan<br><i>District</i> | Puskesmas Pembantu<br><i>Subsidiary of Public Health Center</i> |           |           |
|------------------------------|---|-----------|-----------|
|                              | 2019  | 2020      | 2021      |
| (1)                          | (14)  | (15)      | (16)      |
| Sawang                       | 6   | 6         | 6         |
| Nisam                        | 4   | 3         | 2         |
| Nisam Antara                 | 5   | 5         | 2         |
| Banda Baro                   | 2   | 2         | 4         |
| Kuta Makmur                  | 5   | 5         | 3         |
| Simpang Keramat              | 3   | 3         | 3         |
| Syamtalira Bayu              | 4   | 2         | 2         |
| Geureudong Pase              | 2   | 1         | 1         |
| Meurah Mulia                 | 2   | 2         | 2         |
| Matangkuli                   | 4   | 2         | 2         |
| Paya Bakong                  | 3   | 1         | —         |
| Pirak Timu                   | 2   | 2         | —         |
| Cot Girek                    | 5   | 5         | 5         |
| Tanah Jambo Aye              | 3   | 4         | 4         |
| Langkahan                    | 4   | 3         | 3         |
| Seunuddon                    | 4   | 4         | 4         |
| Baktiya                      | 5   | 6         | 5         |
| Baktiya Barat                | 4   | 4         | 4         |
| Lhoksukon                    | 8   | 5         | 6         |
| Tanah Luas                   | 3   | 5         | 3         |
| Nibong                       | 2   | 2         | 3         |
| Samudera                     | 6   | 6         | 4         |
| Syamtalira Aron              | 3   | 3         | 3         |
| Tanah Pasir                  | 2   | 2         | 2         |
| Lapang                       | 2   | 2         | 2         |
| Muara Batu                   | 4   | 4         | 4         |
| Dewantara                    | 4   | 4         | 3         |
| <b>Aceh Utara</b>            | <b>101</b>  | <b>93</b> | <b>82</b> |

Lanjutan Tabel/*Continued Table 4.2.1*

| Kecamatan<br><i>District</i> | Apotek<br><i>Pharmacy</i> |           |           |
|------------------------------|---------------------------|-----------|-----------|
|                              | 2019                      | 2020      | 2021      |
| (1)                          | (17)                      | (18)      | (19)      |
| Sawang                       | –                         | –         | –         |
| Nisam                        | 1                         | 1         | –         |
| Nisam Antara                 | –                         | –         | –         |
| Banda Baro                   | –                         | –         | –         |
| Kuta Makmur                  | 1                         | 2         | 2         |
| Simpang Keramat              | –                         | –         | –         |
| Syamtalira Bayu              | 1                         | 1         | 1         |
| Geureudong Pase              | –                         | –         | –         |
| Meurah Mulia                 | –                         | –         | –         |
| Matangkuli                   | 3                         | 5         | 6         |
| Paya Bakong                  | –                         | 1         | –         |
| Pirak Timu                   | –                         | –         | –         |
| Cot Girek                    | 1                         | 2         | 2         |
| Tanah Jambo Aye              | 6                         | 7         | 8         |
| Langkahan                    | –                         | –         | –         |
| Seunuddon                    | 2                         | 1         | 2         |
| Baktiya                      | 2                         | 2         | 2         |
| Baktiya Barat                | 2                         | 2         | 2         |
| Lhoksukon                    | 2                         | 2         | 1         |
| Tanah Luas                   | –                         | 2         | 1         |
| Nibong                       | –                         | –         | –         |
| Samudera                     | 2                         | 2         | 2         |
| Syamtalira Aron              | –                         | –         | 1         |
| Tanah Pasir                  | –                         | –         | –         |
| Lapang                       | –                         | –         | –         |
| Muara Batu                   | 1                         | 2         | 1         |
| Dewantara                    | 3                         | 3         | 4         |
| <b>Aceh Utara</b>            | <b>27</b>                 | <b>35</b> | <b>35</b> |

Catatan/Note: <sup>1</sup> Desa pada tabel ini termasuk Unit Permukiman Transmigrasi (UPT) yang masih dibina oleh kementerian terkait dan nagari di Provinsi Sumatera Barat/Villages in this table include Transmigration Settlement Unit which is still fostered by the relevant ministries and the nagari in the Province of Sumatera Barat

Sumber/Source: Badan Pusat Statistik, Pendataan Potensi Desa (Podes)/BPS-Statistics Indonesia, Village Potential Data Collecting

<https://acehutarakab.bps.go.id>

**Tabel 4.2.2**  
**Table**

**Jumlah Tenaga Kesehatan Menurut Kecamatan di Kabupaten Aceh Utara, 2023**  
**Number of Health Human Resources by District in Aceh Utara Regency, 2023**

| Kecamatan<br>District | Tenaga<br>Medis <sup>1</sup><br>Medical<br>Worker <sup>1</sup> | Psikologi<br>Klinis<br>Clinical<br>Psychology | Tenaga<br>Keperawatan<br>Nursing<br>Worker | Tenaga<br>Kebidanan<br>Midwifery<br>Worker | Tenaga<br>Kefarmasian<br>Pharmaceutical<br>Worker |
|-----------------------|--|---|--|--|---|
| (1)                   | (2)  | (3)   | (4)  | (5)  | (6)   |
| Sawang                | 5  | -   | 41   | 77   | 2   |
| Nisam                 | 8  | -   | 41   | 134  | 3   |
| Nisam Antara          | 4  | -   | 34   | 59   | 2   |
| Banda Baro            | 3  | -   | 53   | 84   | 1   |
| Kuta Makmur           | 2  | -   | 38   | 54   | 2   |
| Simpang Keramat       | 5  | -   | 46   | 105  | 4   |
| Syamtalira Bayu       | 3  | -   | 29   | 45   | 1   |
| Geureudong Pase       | 2  | -   | 37   | 26   | 1   |
| Meurah Mulia          | 4  | -   | 65   | 76   | 4   |
| Matangkuli            | 4  | -   | 37   | 93   | 3   |
| Paya Bakong           | 2  | -   | 32   | 66   | 3   |
| Pirak Timu            | 2  | -   | 9  | 43   | 1   |
| Cot Girek             | 3  | -   | 24   | 60   | 1   |
| Tanah Jambo Aye       | 4  | -   | 38   | 88   | 5   |
| Langkahan             | 2  | -   | 27   | 43   | 4   |
| Seunuddon             | 1  | -   | 52   | 108  | 4   |
| Baktiya               | 4  | -   | 57   | 134  | 6   |
| Baktiya Barat         | 4  | -   | 34   | 56   | 3   |
| Lhoksukon             | 5  | -   | 54   | 69   | 2   |
| Tanah Luas            | 4  | -   | 72   | 142  | 4   |

Lanjutan Tabel/*Continued Table* 4.2.2

| Kecamatan<br><i>District</i> | Tenaga<br>Medis <sup>1</sup><br><i>Medical<br/>Worker<sup>1</sup></i> | Psikologi<br>Klinis<br><i>Clinical<br/>Psychology</i> | Tenaga<br>Keperawatan<br><i>Nursing<br/>Worker</i> | Tenaga<br>Kebidanan<br><i>Midwifery<br/>Worker</i> | Tenaga<br>Kefarmasian<br><i>Pharmaceutical<br/>Worker</i> |
|------------------------------|---|---|--|--|---|
| (1)                          | (2)   | (3)   | (4)  | (5)  | (6)   |
| Nibong                       | 2   | -   | 41   | 69   | 3   |
| Samudera                     | 4   | -   | 41   | 102  | 4   |
| Syamtalira Aron              | 2   | -   | 41   | 94   | 6   |
| Tanah Pasir                  | 3   | -   | 32   | 62   | 2   |
| Lapang                       | 3   | -   | 20   | 47   | 1   |
| Muara Batu                   | 4   | -   | 59   | 77   | 3   |
| Dewantara                    | 14  | -   | 34   | 89   | 4   |
| <b>Aceh Utara</b>            | <b>103</b>  | <b>-</b>  | <b>1088</b>  | <b>2102</b>  | <b>79</b>   |

Lanjutan Tabel/*Continued Table 4.2.2*

| Kecamatan<br><i>District</i> | Tenaga<br>Kesehatan<br>Masyarakat<br><i>Public Health<br/>worker</i> | Tenaga<br>Kesehatan<br>Lingkungan<br><i>Enviromental<br/>Health Worker</i> | Tenaga Gizi<br><i>Nutritionist</i> | Tenaga Keterampilan<br>Fisik<br><i>Physical<br/>Therapists</i> |
|------------------------------|--|--|------------------------------------|--|
| (1)                          | (7)  | (8)  | (9)                                | (10)   |
| Sawang                       | -  | -  | 4                                  | -  |
| Nisam                        | -  | -  | 0                                  | -  |
| Nisam Antara                 | -  | -  | 1                                  | -  |
| Banda Baro                   | -  | -  | 2                                  | -  |
| Kuta Makmur                  | -  | -  | 2                                  | -  |
| Simpang Keramat              | -  | -  | 2                                  | -  |
| Syamtalira Bayu              | -  | -  | 1                                  | -  |
| Geureudong Pase              | -  | -  | 1                                  | -  |
| Meurah Mulia                 | -  | -  | 2                                  | -  |
| Matangkuli                   | -  | -  | 1                                  | -  |
| Paya Bakong                  | -  | -  | 2                                  | -  |
| Pirak Timu                   | -  | -  | 2                                  | -  |
| Cot Girek                    | -  | -  | 1                                  | -  |
| Tanah Jambo Aye              | -  | -  | 3                                  | -  |
| Langkahan                    | -  | -  | 4                                  | -  |
| Seunuddon                    | -  | -  | 2                                  | -  |
| Baktiya                      | -  | -  | 5                                  | -  |
| Baktiya Barat                | -  | -  | 3                                  | -  |
| Lhoksukon                    | -  | -  | 4                                  | -  |
| Tanah Luas                   | -  | -  | 1                                  | -  |
| Nibong                       | -  | -  | 2                                  | -  |
| Samudera                     | -  | -  | 1                                  | -  |
| Syamtalira Aron              | -  | -  | 1                                  | -  |

Lanjutan Tabel/*Continued Table 4.2.2*

| Kecamatan<br><i>District</i> | Tenaga Kesehatan Masyarakat<br><i>Public Health worker</i> | Tenaga Kesehatan Lingkungan<br><i>Enviromental Health Worker</i> | Tenaga Gizi<br><i>Nutritionist</i> | Tenaga Keterampilan Fisik<br><i>Physical Therapists</i> |
|------------------------------|--|--|------------------------------------|---|
| (1)                          | (7)  | (8)  | (9)                                | (10)  |
| Tanah Pasir                  | -  | -  | 1                                  | -   |
| Lapang                       | -  | -  | 2                                  | -   |
| Muara Batu                   | -  | -  | 3                                  | -   |
| Dewantara                    | -  | -  | 4                                  | -   |
| <b>Aceh Utara</b>            | -  | -  | <b>57</b>                          | -   |



Lanjutan Tabel/*Continued Table* 4.2.2

| <b>Kecamatan<br/>District</b> | <b>Tenaga Keteknisan<br/>Medis<br/>Medical Technicians</b> | <b>Tenaga Teknik<br/>Biomedika<br/>Biomedical Engineer</b> | <b>Tenaga Kesehatan<br/>Tradisional<br/>Traditional Health<br/>Worker</b> |
|-------------------------------|--|--|---|
| (1)                           | (11)   | (12)   | (13)  |
| Sawang                        | -  | -  | -   |
| Nisam                         | -  | -  | -   |
| Nisam Antara                  | -  | -  | -   |
| Banda Baro                    | -  | -  | -   |
| Kuta Makmur                   | -  | -  | -   |
| Simpang Keramat               | -  | -  | -   |
| Syamtalira Bayu               | -  | -  | -   |
| Geureudong Pase               | -  | -  | -   |
| Meurah Mulia                  | -  | -  | -   |
| Matangkuli                    | -  | -  | -   |
| Paya Bakong                   | -  | -  | -   |
| Pirak Timu                    | -  | -  | -   |
| Cot Girek                     | -  | -  | -   |
| Tanah Jambo Aye               | -  | -  | -   |
| Langkahan                     | -  | -  | -   |
| Seunuddon                     | -  | -  | -   |
| Baktiya                       | -  | -  | -   |
| Baktiya Barat                 | -  | -  | -   |
| Lhoksukon                     | -  | -  | -   |
| Tanah Luas                    | -  | -  | -   |
| Nibong                        | -  | -  | -   |
| Samudera                      | -  | -  | -   |
| Syamtalira Aron               | -  | -  | -   |
| Tanah Pasir                   | -  | -  | -   |

Lanjutan Tabel/*Continued Table 4.2.2*

| Kecamatan<br><i>District</i> | Tenaga Ketechnisan<br>Medis<br><i>Medical Technicians</i> | Tenaga Teknik<br>Biomedika<br><i>Biomedical Engineer</i> | Tenaga Kesehatan<br>Tradisional<br><i>Traditional Health<br/>Worker</i> |
|------------------------------|---|--|---|
| (1)                          | (11)  | (12)   | (13)  |
| Lapang                       | -   | -  | -   |
| Muara Batu                   | -   | -  | -   |
| Dewantara                    | -   | -  | -   |
| <b>Aceh Utara</b>            | -   | -  | -   |

Catatan/*Note*: <sup>1</sup> Tenaga medis terdiri atas dokter, dokter gigi, dokter spesialis, dan dokter gigi spesialis baik di dalam maupun di luar negeri yang diakui oleh Pemerintah RI sesuai dengan peraturan perundang-undangan (UU No. 29 Tahun 2004 tentang Praktik Kedokteran)/*Medical worker includes doctor, dentist, medical specialist, and dentist specialist at home and abroad recognized by Indonesian government in accordance with the laws and regulations (Law No. 29 year 2004 about Medical Practice)*

Sumber/*Source*: Dinas Kesehatan Kabupaten Aceh Utara/ *Health Office of Aceh Utara Regency*

**Tabel**  
**Table** 4.2.3

**Jumlah Rumah Sakit Umum, Rumah Sakit Khusus, dan Puskesmas Menurut Kecamatan di Kabupaten Aceh Utara, 2022 dan 2023**  
**Number of General Hospital, Specialized Hospital, dan Public Health Center by District in Aceh Utara Regency, 2022 and 2023**

| Kecamatan<br>District | Rumah Sakit Umum<br>General Hospital |      | Rumah Sakit Khusus<br>Specialized Hospital |      |
|-----------------------|--------------------------------------|------|--|------|
|                       | 2022                                 | 2023 | 2022                                       | 2023 |
| (1)                   | (2)                                  | (3)  | (4)  | (5)  |
| Sawang                | -                                    | -    | -  | -    |
| Nisam                 | -                                    | -    | -  | -    |
| Nisam Antara          | -                                    | -    | -  | -    |
| Banda Baro            | -                                    | -    | -  | -    |
| Kuta Makmur           | -                                    | -    | -  | -    |
| Simpang Keramat       | -                                    | -    | -  | -    |
| Syamtalira Bayu       | -                                    | -    | -  | -    |
| Geureudong Pase       | -                                    | -    | -  | -    |
| Meurah Mulia          | -                                    | -    | -  | -    |
| Matangkuli            | -                                    | -    | -  | -    |
| Paya Bakong           | -                                    | -    | -  | -    |
| Pirak Timu            | -                                    | -    | -  | -    |
| Cot Girek             | -                                    | -    | -  | -    |
| Tanah Jambo Aye       | -                                    | -    | -  | -    |
| Langkahan             | -                                    | -    | -  | -    |
| Seunuddon             | -                                    | -    | -  | -    |
| Baktiya               | -                                    | -    | -  | -    |
| Baktiya Barat         | -                                    | -    | -  | -    |

Lanjutan Tabel/*Continued Table* 4.2.3

| Kecamatan<br><i>District</i> | Rumah Sakit Umum<br><i>General Hospital</i> |      | Rumah Sakit Khusus<br><i>Specialized Hospital</i> |      |
|------------------------------|---|------|---|------|
|                              | 2022  | 2023 | 2022  | 2023 |
| (1)                          | (2)   | (3)  | (4)   | (5)  |
| Lhoksukon                    | -   | -    | -   | -    |
| Tanah Luas                   | -   | -    | -   | -    |
| Nibong                       | -   | -    | -   | -    |
| Samudera                     | -   | -    | -   | -    |
| Syamtalira Aron              | -   | -    | -   | -    |
| Tanah Pasir                  | -   | -    | -   | -    |
| Lapang                       | -   | -    | -   | -    |
| Muara Batu                   | -   | -    | -   | -    |
| Dewantara                    | -   | -    | -   | -    |
| <b>Aceh Utara</b>            | -   | -    | -   | -    |

Lanjutan Tabel/*Continued Table* 4.2.3

| Kecamatan<br><i>District</i> | Puskesmas <sup>1</sup> Rawat Inap<br><i>Public Health Center<sup>1</sup><br/>with Inpatient Care</i> |      | Puskesmas <sup>1</sup><br>Non Rawat Inap<br><i>Public Health Center<sup>1</sup><br/>without Inpatient Care</i> |      |
|------------------------------|--|------|--|------|
|                              | 2022   | 2023 | 2022   | 2023 |
| (1)                          | (6)  | (7)  | (8)  | (9)  |
| Sawang                       | -  | 1    | -  | 1    |
| Nisam                        | -  | 1    | -  | -    |
| Nisam Antara                 | -  | -    | -  | 1    |
| Banda Baro                   | -  | -    | -  | 1    |
| Kuta Makmur                  | -  | 1    | -  | -    |
| Simpang Keramat              | -  | -    | -  | 1    |
| Syamtalira Bayu              | -  | 1    | -  | -    |
| Geureudong Pase              | -  | -    | -  | 1    |
| Meurah Mulia                 | -  | 1    | -  | -    |
| Matangkuli                   | -  | 1    | -  | -    |
| Paya Bakong                  | -  | -    | -  | 1    |
| Pirak Timu                   | -  | -    | -  | 1    |
| Cot Girek                    | -  | -    | -  | 1    |
| Tanah Jambo Aye              | -  | 1    | -  | -    |
| Langkahan                    | -  | -    | -  | 2    |
| Seunuddon                    | -  | 1    | -  | -    |
| Baktiya                      | -  | 1    | -  | 1    |
| Baktiya Barat                | -  | -    | -  | 1    |
| Lhoksukon                    | -  | 1    | -  | 1    |
| Tanah Luas                   | -  | 1    | -  | -    |
| Nibong                       | -  | -    | -  | 1    |
| Samudera                     | -  | -    | -  | 1    |

Lanjutan Tabel/*Continued Table* 4.2.3

| Kecamatan<br><i>District</i> | Puskesmas <sup>1</sup> Rawat Inap<br><i>Public Health Center<sup>1</sup><br/>with Inpatient Care</i> |           | Puskesmas <sup>1</sup><br>Non Rawat Inap<br><i>Public Health Center<sup>1</sup><br/>without Inpatient Care</i> |           |
|------------------------------|--|-----------|--|-----------|
|                              | 2022   | 2023      | 2022   | 2023      |
| (1)                          | (6)  | (7)       | (8)  | (9)       |
| Syamtalira Aron              | -  | -         | -  | 1         |
| Tanah Pasisir                | -  | 1         | -  | -         |
| Lapang                       | -  | -         | -  | 1         |
| Muara Batu                   | -  | 1         | -  | -         |
| Dewantara                    | -  | -         | -  | 1         |
| <b>Aceh Utara</b>            | -  | <b>13</b> | -  | <b>18</b> |

Catatan/*Note*: <sup>1</sup> Puskesmas yang teregistrasi/*Registered Public Health Center*  
 Sumber/*Source*: Dinas Kesehatan Kabupaten Aceh Utara/ *Health Office of Aceh Utara Regency*

### 4.3 AGAMA DAN SOSIAL LAINNYA RELIGION AND OTHER SOCIAL AFFAIRS

**Tabel 4.3.1** Jumlah Penduduk Menurut Kecamatan dan Agama yang Dianut di Kabupaten Aceh Utara, 2023  
*Population by District and Religion in Aceh Utara Regency, 2023*

| Kecamatan<br><i>District</i> | Islam  | Protestan<br><i>Protestant</i> | Katolik<br><i>Catholic</i> | Hindu | Budha<br><i>Buddha</i> |
|------------------------------|--------|--------------------------------|----------------------------|-------|------------------------|
| (1)                          | (2)    | (3)                            | (4)                        | (5)   | (6)                    |
| Sawang                       | 39.725 | 0                              | 0                          | 0     | 0                      |
| Nisam                        | 20.940 | 0                              | 0                          | 0     | 0                      |
| Nisam Antara                 | 13.465 | 0                              | 0                          | 0     | 0                      |
| Banda Baro                   | 9.446  | 0                              | 0                          | 0     | 0                      |
| Kuta Makmur                  | 27.161 | 0                              | 0                          | 0     | 0                      |
| Simpang Keramat              | 10.160 | 0                              | 0                          | 0     | 0                      |
| Syamtalira Bayu              | 22.996 | 0                              | 0                          | 0     | 0                      |
| Geureudong Pase              | 5.249  | 0                              | 0                          | 0     | 0                      |
| Meurah Mulia                 | 21.306 | 0                              | 0                          | 0     | 0                      |
| Matangkuli                   | 18.866 | 0                              | 0                          | 0     | 0                      |
| Paya Bakong                  | 14.712 | 0                              | 0                          | 0     | 0                      |
| Pirak Timu                   | 5.421  | 0                              | 0                          | 0     | 0                      |
| Cot Girek                    | 20.365 | 0                              | 35                         | 0     | 0                      |
| Tanah Jambo Aye              | 45.022 | 0                              | 0                          | 0     | 0                      |
| Langkahan                    | 24.247 | 0                              | 0                          | 0     | 0                      |
| Seunuddon                    | 26.265 | 0                              | 0                          | 0     | 0                      |
| Baktiya                      | 32.102 | 0                              | 0                          | 0     | 0                      |
| Baktiya Barat                | 19.292 | 0                              | 0                          | 0     | 0                      |
| Lhoksukon                    | 50.638 | 0                              | 4                          | 0     | 0                      |
| Tanah Luas                   | 25.130 | 0                              | 0                          | 0     | 0                      |
| Nibong                       | 11.185 | 0                              | 0                          | 0     | 0                      |
| Samudera                     | 27.326 | 0                              | 0                          | 0     | 0                      |
| Syamtalira Aron              | 17.538 | 0                              | 0                          | 0     | 0                      |
| Tanah Pasir                  | 9.978  | 0                              | 0                          | 0     | 0                      |

Lanjutan Tabel/*Continued Table* 4.3.1

| <b>Kecamatan<br/>District</b> | <b>Islam</b>   | <b>Protestan<br/>Protestant</b> | <b>Katolik<br/>Catholic</b> | <b>Hindu</b> | <b>Budha<br/>Buddha</b> |
|-------------------------------|----------------|---------------------------------|-----------------------------|--------------|-------------------------|
| (1)                           | (2)            | (3)                             | (4)                         | (5)          | (6)                     |
| Lapang                        | 8.821          | 0                               | 0                           | 0            | 0                       |
| Muara Batu                    | 28.782         | 0                               | 0                           | 0            | 0                       |
| Dewantara                     | 46.070         | 0                               | 15                          | 0            | 22                      |
| <b>Aceh Utara</b>             | <b>602.208</b> | <b>0</b>                        | <b>54</b>                   | <b>0</b>     | <b>22</b>               |

Catatan/Note: ...

Sumber/Source: Kantor Kementerian Agama Kabupaten Aceh Utara/ *Ministry of Religion Office of North Aceh Regency*

<https://acehutarakab.dns.go.id>



**Tabel**  
**Table** 4.3.2**Jumlah Tempat Peribadatan Menurut Kecamatan di  
Kabupaten Aceh Utara, 2023**  
**Number of Places of Worship by District in Aceh Utara  
Regency, 2023**

| Kecamatan<br><i>District</i> | Masjid<br><i>Mosque</i> | Mushola<br><i>Pray<br/>Room</i> | Gereja<br>Protestan<br><i>Protestant<br/>Church</i> | Gereja<br>Katholik<br><i>Catholic<br/>Church</i> | Pura<br><i>Temple</i> | Vihara |
|------------------------------|-------------------------|---------------------------------|---|--|-----------------------|--------|
| (1)                          | (2)                     | (3)                             | (4)   | (5)  | (6)                   | (7)    |
| Sawang                       | 28                      | (4)                             | -   | -  | -                     | -      |
| Nisam                        | 13                      | 16                              | -   | -  | -                     | -      |
| Nisam Antara                 | 11                      | 4                               | -   | -  | -                     | -      |
| Banda Baro                   | 7                       | 30                              | -   | -  | -                     | -      |
| Kuta Makmur                  | 21                      | 5                               | -   | -  | -                     | -      |
| Simpang Keramat              | 7                       | 19                              | -   | -  | -                     | -      |
| Syamtalira Bayu              | 8                       | 0                               | -   | -  | -                     | -      |
| Geureudong Pase              | 5                       | 18                              | -   | -  | -                     | -      |
| Meurah Mulia                 | 13                      | 1                               | -   | -  | -                     | -      |
| Matangkuli                   | 14                      | 24                              | -   | -  | -                     | -      |
| Paya Bakong                  | 14                      | 7                               | -   | -  | -                     | -      |
| Pirak Timu                   | 8                       | 11                              | -   | -  | -                     | -      |
| Cot Girek                    | 25                      | 7                               | -   | -  | -                     | -      |
| Tanah Jambo Aye              | 31                      | 46                              | -   | -  | -                     | -      |
| Langkahan                    | 29                      | 27                              | -   | -  | -                     | -      |
| Seunuddon                    | 17                      | 15                              | -   | -  | -                     | -      |
| Baktiya                      | 21                      | 6                               | -   | -  | -                     | -      |
| Baktiya Barat                | 17                      | 54                              | -   | -  | -                     | -      |
| Lhoksukon                    | 42                      | 5                               | -   | -  | -                     | -      |
| Tanah Luas                   | 16                      | 41                              | -   | -  | -                     | -      |
| Nibong                       | 6                       | 16                              | -   | -  | -                     | -      |
| Samudera                     | 11                      | 4                               | -   | -  | -                     | -      |
| Syamtalira Aron              | 10                      | 25                              | -   | -  | -                     | -      |
| Tanah Pasisir                | 4                       | 23                              | -   | -  | -                     | -      |
| Lapang                       | 2                       | 16                              | -   | -  | -                     | -      |

Lanjutan Tabel/*Continued Table* 4.3.2

| Kecamatan<br><i>District</i> | Masjid<br><i>Mosque</i> | Mushola<br><i>Pray<br/>Room</i> | Gereja<br>Protestan<br><i>Protestant<br/>Church</i> | Gereja<br>Katholik<br><i>Catholic<br/>Church</i> | Pura<br><i>Temple</i> | Vihara   |
|------------------------------|-------------------------|---------------------------------|---|--|-----------------------|----------|
| (1)                          | (2)                     | (3)                             | (4)   | (5)  | (6)                   | (7)      |
| Muara Batu                   | 10                      | 4                               | -   | -  | -                     | -        |
| Dewantara                    | 10                      | 18                              | -   | -  | -                     | -        |
| <b>Aceh Utara</b>            | <b>400</b>              | <b>16</b>                       | <b>0</b>  | <b>0</b>   | <b>0</b>              | <b>0</b> |

Catatan/*Note*: ...

Sumber/*Source*: Kantor Kementerian Agama Kabupaten Aceh Utara/ *Ministry of Religion Office of North Aceh Regency*

<https://acehutarakab.bps.go.id>

**Tabel**  
**Table** 4.3.3

**Jumlah Desa<sup>1</sup>/Kelurahan yang Mengalami Bencana Alam<sup>2</sup>  
Menurut Kecamatan di Kabupaten Aceh Utara, 2019–2021**  
**Number of Villages<sup>1</sup>/Kelurahan that Had Natural Disaster<sup>2</sup>  
by District in Aceh Utara Regency, 2019–2021**

| Kecamatan<br>District | Banjir/Flood |      |      |
|-----------------------|--------------|------|------|
|                       | 2019         | 2020 | 2021 |
| (1)                   | (2)          | (3)  | (4)  |
| Sawang                | 10           | 5    | 6    |
| Nisam                 | 4            | 3    | 4    |
| Nisam Antara          | –            | –    | –    |
| Banda Baro            | 7            | –    | –    |
| Kuta Makmur           | 4            | 1    | 4    |
| Simpang Keramat       | 1            | –    | 9    |
| Syamtalira Bayu       | –            | –    | 2    |
| Geureudong Pase       | 2            | 7    | 5    |
| Meurah Mulia          | –            | –    | 12   |
| Matangkuli            | 26           | 13   | 26   |
| Paya Bakong           | 2            | 2    | 8    |
| Pirak Timu            | 14           | 17   | 16   |
| Cot Girek             | 2            | –    | 2    |
| Tanah Jambo Aye       | –            | –    | 12   |
| Langkahan             | 9            | 6    | 4    |
| Seunuddon             | –            | –    | 26   |
| Baktiya               | 1            | 1    | 16   |
| Baktiya Barat         | 4            | 1    | 24   |
| Lhoksukon             | 9            | 10   | 55   |
| Tanah Luas            | 6            | 3    | 17   |
| Nibong                | –            | –    | 5    |
| Samudera              | 10           | 1    | 4    |
| Syamtalira Aron       | 9            | –    | 29   |
| Tanah Pasir           | 1            | –    | 17   |
| Lapang                | 4            | 3    | 2    |

Lanjutan Tabel/*Continued Table 4.3.3*

| Kecamatan<br><i>District</i> | Banjir/ <i>Flood</i> |           |            |
|------------------------------|----------------------|-----------|------------|
|                              | 2019                 | 2020      | 2021       |
| (1)                          | (2)                  | (3)       | (4)        |
| Muara Batu                   | –                    | –         | –          |
| Dewantara                    | –                    | –         | 4          |
| <b>Aceh Utara</b>            | <b>125</b>           | <b>73</b> | <b>309</b> |

<https://acehutarakab.bps.go.id>

Lanjutan Tabel/*Continued Table 4.3.3*

| Kecamatan<br><i>District</i> | Gempa Bumi/ <i>Earthquake</i> |          |           |
|------------------------------|-------------------------------|----------|-----------|
|                              | 2019                          | 2020     | 2021      |
| (1)                          | (5)                           | (6)      | (7)       |
| Sawang                       | –                             | –        | –         |
| Nisam                        | –                             | –        | 13        |
| Nisam Antara                 | –                             | –        | –         |
| Banda Baro                   | –                             | –        | –         |
| Kuta Makmur                  | 1                             | –        | –         |
| Simpang Keramat              | –                             | –        | –         |
| Syamtalira Bayu              | –                             | –        | –         |
| Geureudong Pase              | –                             | –        | –         |
| Meurah Mulia                 | –                             | –        | –         |
| Matangkuli                   | –                             | –        | –         |
| Paya Bakong                  | –                             | –        | 11        |
| Pirak Timu                   | –                             | –        | –         |
| Cot Girek                    | –                             | –        | –         |
| Tanah Jambo Aye              | –                             | –        | –         |
| Langkahan                    | 11                            | –        | –         |
| Seunuddon                    | –                             | –        | –         |
| Baktiya                      | –                             | –        | –         |
| Baktiya Barat                | 1                             | –        | –         |
| Lhoksukon                    | –                             | –        | –         |
| Tanah Luas                   | –                             | –        | –         |
| Nibong                       | –                             | –        | –         |
| Samudera                     | 2                             | –        | –         |
| Syamtalira Aron              | –                             | –        | –         |
| Tanah Pasir                  | –                             | –        | –         |
| Lapang                       | 5                             | –        | –         |
| Muara Batu                   | –                             | –        | –         |
| Dewantara                    | –                             | –        | –         |
| <b>Aceh Utara</b>            | <b>20</b>                     | <b>–</b> | <b>24</b> |

Lanjutan Tabel/*Continued Table* 4.3.3

| Kecamatan<br><i>District</i> | Tanah Longsor/ <i>Landslide</i> |          |          |
|------------------------------|---------------------------------|----------|----------|
|                              | 2019                            | 2020     | 2021     |
| (1)                          | (8)                             | (9)      | (10)     |
| Sawang                       | 2                               | 2        | –        |
| Nisam                        | –                               | –        | –        |
| Nisam Antara                 | –                               | –        | 1        |
| Banda Baro                   | –                               | –        | –        |
| Kuta Makmur                  | –                               | –        | –        |
| Simpang Keramat              | –                               | –        | –        |
| Syamtalira Bayu              | –                               | –        | –        |
| Geureudong Pase              | 1                               | –        | 1        |
| Meurah Mulia                 | –                               | –        | –        |
| Matangkuli                   | –                               | –        | –        |
| Paya Bakong                  | –                               | 1        | 2        |
| Pirak Timu                   | –                               | –        | –        |
| Cot Girek                    | –                               | –        | –        |
| Tanah Jambo Aye              | –                               | –        | –        |
| Langkahan                    | –                               | 1        | –        |
| Seunuddon                    | –                               | –        | –        |
| Baktiya                      | –                               | –        | –        |
| Baktiya Barat                | –                               | –        | –        |
| Lhoksukon                    | –                               | –        | –        |
| Tanah Luas                   | –                               | –        | –        |
| Nibong                       | –                               | –        | 1        |
| Samudera                     | 1                               | –        | –        |
| Syamtalira Aron              | –                               | –        | –        |
| Tanah Pasir                  | –                               | –        | –        |
| Lapang                       | 2                               | 1        | 2        |
| Muara Batu                   | –                               | –        | –        |
| Dewantara                    | –                               | –        | –        |
| <b>Aceh Utara</b>            | <b>6</b>                        | <b>5</b> | <b>7</b> |

Catatan/Note: <sup>1</sup> Desa pada tabel ini termasuk Unit Permukiman Transmigrasi (UPT) yang masih dibina oleh kementerian terkait dan nagari di Provinsi Sumatera Barat/Villages in this table are included in Transmigration Settlement Unit which is still fostered by the relevant ministries and the nagari in the Province of Sumatera Barat

Sumber/Source: <sup>2</sup> Kejadian dalam setahun sebelum tahun pencacahan/Occured during the last one year before the enumeration years  
Badan Pusat Statistik, Pendataan Potensi Desa (Podes)/BPS-Statistics Indonesia, Village Potential Data Collecting

<https://acehutarakab.bps.go.id>

**4.4 KEMISKINAN  
POVERTY**

**Tabel 4.4.1** **Garis Kemiskinan, Jumlah, dan Persentase Penduduk Miskin di Kabupaten Aceh Utara, 2016–2023**  
*Poverty Line, Number, and Percentage of Poor People in Aceh Utara Regency, 2016–2023*

| Tahun<br>Year | Garis Kemiskinan<br>(rupiah/kapita/bulan)<br>Poverty Line<br>(rupiah/capita/month) | Jumlah Penduduk<br>Miskin (ribu)<br>Number of Poor People<br>(thousand) | Persentase Penduduk<br>Miskin<br>Percentage of Poor People |
|---------------|--|---|--|
| (1)           | (2)  | (3)   | (4)  |
| 2016          | 301.733  | 115,05  | 19,46  |
| 2017          | 318.729  | 118,74  | 19,78  |
| 2018          | 340.086  | 111,27  | 18,27  |
| 2019          | 353.856  | 107,34  | 17,39  |
| 2020          | 375.394  | 106,41  | 17,02  |
| 2021          | 392.412  | 109,49  | 17,43  |
| 2022          | 420.615  | 107,02  | 16,86  |
| 2023          | 454.361  | 106,77  | 16,64  |

Catatan/Note: ...  
Sumber/Source: Badan Pusat Statistik, Survei Sosial Ekonomi Nasional Maret/BPS-Statistics Indonesia, March National Socioeconomic Survey



**Tabel**  
**Table** 4.4.2

**Indeks Kedalaman Kemiskinan dan Indeks Keparahan Kemiskinan di Kabupaten Aceh Utara, 2016–2023**  
**Poverty Gap Index and Poverty Severity Index in Aceh Utara Regency, 2016–2023**

| Tahun<br>Year | Indeks Kedalaman Kemiskinan<br>Poverty Gap Index | Indeks Keparahan Kemiskinan<br>Poverty Severity Index |
|---------------|--|---|
| (1)           | (2)  | (3)   |
| 2016          | 3,14   | 0,66  |
| 2017          | 3,22   | 0,83  |
| 2018          | 3,20   | 0,87  |
| 2019          | 2,44   | 0,55  |
| 2020          | 2,60   | 0,63  |
| 2021          | 2,17   | 0,43  |
| 2022          | 2,48   | 0,57  |
| 2023          | 2,16   | 0,42  |

Catatan/Note: ...

Sumber/Source: Badan Pusat Statistik, Survei Sosial Ekonomi Nasional Maret/BPS-Statistics Indonesia, March National Socioeconomic Survey



**BAB**  
*Chapter*  
**05**

**PERTANIAN, KEHUTANAN,  
PETERNAKAN, & PERIKANAN**

*AGRICULTURE, FORESTY, LIVESTOCK & FISHERY*



**BADAN PUSAT STATISTIK  
KABUPATEN ACEH UTARA**  
*BPS-STATISTICS OF ACEH UTARA REGENCY*



**PENJELASAN TEKNIS**

1. Lahan sawah adalah lahan pertanian yang berpetak-petak dan dibatasi oleh pematang (galangan), saluran untuk menahan/ menyalurkan air, yang biasanya ditanami padi sawah tanpa memandang dari mana diperoleh atau status lahan tersebut. Lahan yang dimaksud termasuk lahan yang terdaftar di Pajak Bumi Bangunan, luran Pembangunan Daerah, lahan bengkok, lahan serobotan, lahan rawa yang ditanami padi dan lahan bekas tanaman tahunan yang telah dijadikan sawah, baik yang ditanami padi, palawija atau tanaman semusim lainnya.
2. Tegal/Kebun adalah lahan pertanian bukan sawah (lahan kering) yang ditanami tanaman semusim atau tahunan dan terpisah dengan halaman sekitar rumah serta penggunaannya tidak berpindah pindah.
3. Ladang/Huma adalah lahan pertanian bukan sawah (lahan kering) yang biasanya ditanami tanaman semusim dan penggunaannya hanya semusim atau dua musim, kemudian akan ditinggalkan bila sudah tidak subur lagi (berpindah-pindah). Kemungkinan lahan ini beberapa tahun kemudian akan dikerjakan kembali jika sudah subur

**TECHNICAL NOTES**

1. *Wetland is agricultural land that separated by small dykes to resist water, where the main crop is usually wetland paddy without considering where it is got from or the status of the land. It includes the land that is registered at land income tax office, regional development contribution, 'bengkok' land, illegal ownership, swamps for rice cultivation, and annual crop land mark that has been used as rice field, which are both planted with paddy, secondary crops or the other seasonal crops.*
2. *Dry field/Garden is an dryland (unirrigated land) which is planted with seasonal or annual crops and separately from the yard around the house without shifting*
3. *Unirrigated agricultural field / Shifting cultivation land is dryland (unirrigated land) that usually is cultivated for seasonal crops and utilized only for one or two seasons, then it will be left when it is not fertile (shifting). Maybe, this land will be used again in a few years if it has been fertile. Temporarily unused land is land that is regularly used but temporarily (more than a year but less or equal than two years) is unused, it includes wetland that is not cultivated more than two years*

4. Lahan yang sementara tidak diusahakan adalah lahan yang biasanya diusahakan tetapi untuk sementara (lebih dari 1 (satu) tahun tetapi kurang dari atau sama dengan 2 (dua) tahun) tidak diusahakan, termasuk lahan sawah yang tidak diusahakan selama lebih dari 2 (dua) tahun.
5. Data pokok tanaman pangan yang dikumpulkan adalah luas panen dan produktivitas (hasil per hektar). Produksi tanaman pangan merupakan hasil perkalian antara luas panen dengan produktivitas. Pengumpulan data luas panen dilakukan setiap bulan dengan pendekatan area kecamatan di seluruh wilayah Indonesia. Pengumpulan data produktivitas dilakukan melalui pengukuran langsung pada plot ubinan berukuran 2½ m x 2½ m. Pengumpulan data produktivitas dilakukan setiap subround (empat bulanan) pada waktu panen petani.
6. Data produksi padi dan palawija yang disajikan adalah dalam kualitas: gabah kering giling (padi), pipilan kering (jagung), biji kering (kedelai dan kacang tanah), dan umbi basah (ubi kayu dan ubi jalar)
4. *Temporarily unused land is land that is regularly used but temporarily (more than a year but less or equal than two years) is unused, it includes wetland that is not cultivated more than two years.*
5. *The main food crops data collected consists of harvested area and productivity (yield per hectare). Food crops production is generated by harvested area multiplied by productivity. The harvested area data is collected every month using sub district area approach in all sub district in Indonesia. The productivity data collection is conducted by a direct measurement in 2½m x 2½m crop cutting plot. The productivity measurement is conducted in every subround (four monthly) at the time when farmers are harvesting their crops*
6. *Production of paddy and secondary crops data are presented in the form of: dry unhusked rice (paddy), dry loose maize (maize), dry shells crops (soybeans and peanuts), and fresh roots (cassava and sweet potatoes).*
7. *Seasonal vegetable and fruit plants*  
*Seasonal vegetable plants are plants which are the sources of vitamin, mineral salt, etc, consumed from the part of the plant in the form of leaf, flower, fruit, and root with the age of less than one year.*

7. Tanaman sayuran dan buah buahan semusim.

Tanaman sayuran semusim adalah tanaman sumber vitamin, garam mineral dan lain-lain yang dikonsumsi dari bagian tanaman yang berupa daun, bunga, buah, dan umbinya, yang berumur kurang dari satu tahun

Tanaman buah-buahan semusim adalah tanaman sumber vitamin, garam mineral, dan lain-lain yang dikonsumsi dari bagian tanaman yang berupa buah, berumur kurang dari satu tahun, tidak berbentuk pohon/rumpun tetapi menjalar dan berbatang lunak.

8. Tanaman buah-buahan dan sayuran tahunan

Tanaman buah-buahan tahunan adalah tanaman sumber vitamin, garam mineral, dan lain-lain yang dikonsumsi dari bagian tanaman yang berupa buah dan merupakan tanaman tahunan.

Tanaman sayuran tahunan adalah tanaman sumber vitamin, garam mineral, dan lain-lain yang dikonsumsi dari bagian tanaman yang berupa daun dan atau buah yang berumur lebih dari satu tahun.

9. Tanaman biofarmaka adalah tanaman yang bermanfaat untuk

*Seasonal fruit plants are plants which are the sources of vitamin, mineral salt, etc, consumed from the part of the plant in the form of fruits. These plants are creeps with the age of less than one year.*

8. *Annual fruit and vegetable plants*

*Annual fruit plants are plants which are the sources of vitamin, contained mineral salt, etc, consumed from the part of plant in the form of fruit and more than one year of age.*

*Annual vegeTabel plants are plants which are the sources of vitamin, contained mineral salt, etc, consumed from the part of the plant in the form of vegeTabel and more than one year of age*

9. *Medicinal plants are plants which are useful for medicine. It is consumed from part of the plant such as leaf, flower, fruit, tuber, and root.*

10. *Ornamental plants are plants which have a beauty value, either in shape, colour of leaf or crown of flower, and they are often used as a yard decorator.*

11. *Harvested area of horticulture is area which vegeTabel, fruit, medicinal and ornamental plant of crop harvested during the period of report.*

- obat-obatan, kosmetik, dan kesehatan yang dikonsumsi atau digunakan dari bagian-bagian tanaman seperti daun, batang, buah, umbi (rimpang) ataupun akar.
10. Tanaman hias adalah tanaman yang mempunyai nilai keindahan baik bentuk, warna daun, tajuk maupun bunganya, sering digunakan untuk penghias pekarangan dan lain sebagainya.
  11. Luas panen tanaman hortikultura adalah luas tanaman sayuran, buah-buahan, biofarmaka, dan tanaman hias yang diambil hasilnya/dipanen pada periode pelaporan.
  12. Luas panen untuk tanaman sayuran adalah luas tanaman yang dipanen sekaligus/habis/dibongkar dan luas tanaman yang dipanen berkali-kali (lebih dari satu kali)/belum habis.
  13. Produksi hortikultura adalah hasil menurut bentuk produk dari setiap tanaman sayuran, buah-buahan, biofarmaka dan tanaman hias yang diambil berdasarkan luas yang dipanen/tanaman yang menghasilkan pada bulan/triwulan laporan.
  14. Data perkebunan besar dikumpulkan oleh BPS setiap
12. *Harvested area of vegetable is area of entirely plant harvested/demolished and plant harvested several times/undemolished.*  
  
*Entirely plants harvested/demolished are plants usually harvested once and demolished to be substituted by other plants, consisting of: shallots, garlic, leeks, potato, cabbage, cauli flower, mustard green, carrots, chinese radish, and red kidney beans.*  
  
*Plants harvested several times/undemolished are plants usually harvested more than once and demolished in the case that the last harvest was economically not profitable. They consist of : yard long beans, chili, small chili, mushroom, tomatoes, egg plant, french beans, cucumber, pumpkin/chajota, swamp cabbage, spinach, melon, watermelon, and blewah .*
  13. *Horticulture production is the standard production quantity form of vegetable, fruit, medicinal and ornamental plant based on harvested area/the number of production plants reported monthly/quarterly.*
  14. *Data on estates are collected by the BPS every month on complete basis through a mailing system. Data on coconut, clove, and kapok, as well as on smallholder plantation, are acquired from the Directorate*



- bulan secara lengkap (sensus bulanan) dengan sistem surat pos. Khusus untuk tanaman kelapa, cengkeh, dan kapok, datanya diperoleh dari Direktorat Jenderal Perkebunan. Data perkebunan rakyat juga diperoleh dari Direktorat Jenderal Perkebunan.
15. Penghitungan luas tanaman perkebunan besar adalah pada keadaan akhir tahun dan tidak termasuk yang luasnya kurang dari 5 hektar.
  16. Bentuk produksi perkebunan adalah; karet kering (karet), daun kering (teh dan tembakau), biji kering (kopi dan coklat), kulit kering (kayu manis dan kina), serat kering (rami), bunga kering (cengkeh), refined sugar (tebu dari perkebunan besar), gula mangkok (tebu dari perkebunan rakyat), ekivalen kopra (kopra), biji dan bunga (pala) serta minyak daun (sereh).
  17. Persediaan akhir tahun produksi perkebunan besar bukan merupakan cadangan penyangga (buffer stock).
  18. Data Statistik Kehutanan sebagian besar merupakan data sekunder yang bersumber dari Kementerian Kehutanan.
  19. Kawasan hutan adalah wilayah
    15. *Planted areas of estates refer to condition at the end of the year, and exclude areas less than 5 hectares.*
    16. *Production of estates crops are follows: dry rubber (rubber); dry leaves (tea and tobacco); dry beans (coffee and cocoa); dry bark (cassia vera and cinchona); dry fibre (rosella); dry flowers/buds (cloves); refined sugar (sugar cane from estate); cup sugar (sugar cane from smallholders); copra (copra); seeds and buds (nutmeg); and leaf oil (citronella).*
    17. *The production availability of estates at the end of year is not the buffer stock.*
    18. *Most of forestry statistics are secondary data obtained from the Ministry of Forestry*
    19. *Forest Area is a specific territory of forest ecosystem determined and or decided by the government as a permanent forest. Such decision is important to maintain the size of forest area and to ensure its legitimation and boundary demarcation of permanent forest.*
    20. *Indonesian forest area is determined by the Minister of Forestry in the format of Ministerial Decree on the Designation of Provincial Forest Area and Inland Water, Coastal and*

tertentu yang berupa hutan, yang ditunjuk dan atau ditetapkan oleh pemerintah untuk dipertahankan keberadaannya sebagai hutan tetap. Hal ini untuk menjamin kepastian hukum mengenai status kawasan hutan, letak batas dan luas suatu wilayah tertentu yang sudah ditunjuk menjadi kawasan hutan tetap.

20. Kawasan hutan Indonesia ditetapkan oleh Menteri Kehutanan dalam bentuk Surat Keputusan Menteri Kehutanan tentang Penunjukan Kawasan Hutan dan Perairan Provinsi. Penunjukan Kawasan Hutan ini disusun berdasarkan hasil pemaduserasian antara Rencana Tata Ruang Wilayah Provinsi (RTRWP) dengan Tata Guna Hutan Kesepakatan (TGHK).
21. Penunjukan kawasan hutan mencakup pula kawasan perairan yang menjadi bagian dari Kawasan Suaka Alam (KSA) dan Kawasan Pelestarian Alam (KPA).
22. Kawasan Suaka Alam (KSA) adalah kawasan dengan ciri khas tertentu, baik di darat maupun di perairan yang mempunyai fungsi pokok sebagai kawasan pengawetan keanekaragaman tumbuhan dan satwa serta ekosistemnya, yang juga berfungsi sebagai wilayah sistem penyangga kehidupan.

*Marine Ecosystem. The designation of Forest Area is formulated based on integrated and harmonized of Provincial Spatial Planning (RTRWP) and Forest Land Use by Concensus (TGHK).*

21. *The designation of forest area in some cases also cover inland water, coastal and marine ecosystem that may become part of Sanctuary Reserve Area (KSA) and Nature Conservation Area (KPA).*
22. *A Sanctuary Reserve Area is a specific terrestrial or aquatic area having specific criteria for preserving biodiversity plant and animal as well as ecosystem, which also serve as life support system.*
23. *A Nature Conservation area is a specific terrestrial or aquatic area whose main function is to serve life support system and preserve diversity of plant and animal species, as well as to provide a sustainable utilization of living resources and their ecosystems.*
24. *In accordance to the Act on Forestry No. 41/1999, forest area is categorized as Conservation Forest, Protection Forest and Production Forest.*
25. *Conservation Forest is a forest area having specific characteristic established for the purposes of conservation of animal and plant*

23. Kawasan Pelestarian Alam (KPA) adalah kawasan dengan ciri khas tertentu, baik di darat maupun di perairan yang mempunyai fungsi pokok perlindungan sistem penyangga kehidupan, pengawetan keanekaragaman jenis tumbuhan dan satwa, serta pemanfaatan secara lestari sumber daya alam hayati dan ekosistemnya.
24. Berdasarkan Undang-Undang No. 41 Tahun 1999 tentang Kehutanan, kawasan hutan dibagi ke dalam kelompok Hutan Konservasi, Hutan Lindung, dan Hutan Produksi.
25. Hutan Konservasi adalah kawasan hutan dengan ciri khas tertentu, yang mempunyai fungsi pokok pengawetan keaneka ragaman tumbuhan dan satwa serta ekosistemnya.
26. Hutan Lindung adalah kawasan hutan yang mempunyai fungsi pokok sebagai perlindungan sistem penyangga kehidupan untuk mengatur tata air, mencegah banjir, mengendalikan erosi, mencegah intrusi air laut, dan memelihara kesuburan tanah.
27. Hutan Produksi adalah kawasan hutan yang mempunyai fungsi pokok memproduksi hasil hutan. Hutan produksi terdiri *species as well as their ecosystem.*
26. *Protection Forest is a forest area designated to serve life support system, maintain hydrological system, prevent of flood, erosion control, seawater intrusion, and maintain soil fertility.*
27. *Production Forest is a forest area designated mainly to promote sustainable forest production. Production forest is classified as permanent production forest, limited production forest, and convertible production forest.*
28. *Conservation Forest is divided into: Sanctuary Reserve area consists of Strict Nature Reserve and Wildlife Sanctuary. Nature conservation area consists of National Park (TN), Grand Forest Park (THR), and Nature Recreation Park (TWA); Game Hunting Park (TB) Game Hunting Park is forest area devoted for game hunting recreation.*
29. *Critical land refers to a piece of land severely damaged due to lost of its vegetation cover so that its functions as water retention, erosion control, nutrient cycling, micro climate regulator and carbon retention are completely depleted. Based upon its vegetation condition, the land could be classified as : very critical, critical, slight critical, potential critical, and normal condition.*

- dari Hutan Produksi Tetap (HP), Hutan Produksi Terbatas (HPT), dan Hutan Produksi yang dapat dikonversi.
28. Hutan Konservasi terdiri dari: Kawasan suaka alam berupa Cagar Alam (CA) dan Suaka Margasatwa (SM); kawasan pelestarian alam berupa Taman Nasional (TN), Taman Hutan Raya (THR), dan Taman Wisata Alam (TWA); Taman Buru (TB). Taman Buru adalah kawasan hutan yang ditetapkan sebagai tempat wisata berburu.
  29. Penetapan lahan kritis mengacu pada lahan yang telah sangat rusak karena kehilangan penutupan vegetasinya, sehingga kehilangan atau berkurang fungsinya sebagai penahan air, pengendali erosi, siklus hara, pengatur iklim mikro, dan retensi karbon. Berdasarkan kondisi vegetasinya, kondisi lahan dapat diklasifikasikan sebagai: sangat kritis, kritis, agak kritis, potensial kritis, dan kondisi normal.
  30. Pemanfaatan hasil hutan kayu adalah segala bentuk usaha yang memanfaatkan dan mengusahakan hasil hutan kayu dengan tidak merusak lingkungan dan tidak mengurangi fungsi pokok hutan. Kegiatan ini hanya dapat dilaksanakan pada areal hutan yang memiliki
30. *Commercial utilization of timber as forest product is activities to utilize timber without destructing the environment and undermining the main functions of the forest area. Those activities could only be executed in forest area with high commercial timber value with license.*
  31. *The license to commercially utilize timber in natural forest is license to utilize production forest for which the activities consist of harvesting or felling, planting, tending, protecting, processing, and marketing. The license could be granted to individuals, cooperatives, private companies, state-owned enterprises/local government-owned enterprises.*
  32. *The main product of commercial forest operation is log. The log is harvested from various sources such as natural forest granted to concessionaires (IUPHHK/HPH), land clearing activities (IPK), industrial forest plantation (HTI) and community forest.*
  33. *Sawn Timber Constitutes a sawmill product derived from logs as raw material. The product is characterized with regular forms having parallel sides at right angle to each other, thickness not more than 6 cm and moisture content not to exceed 18 percent. Sawn timber produced directly from logs must*

- potensi untuk dilakukan kegiatan pemanfaatan hasil hutan kayu dan dapat dilaksanakan setelah diperoleh izin usaha.
31. Izin Usaha Pemanfaatan Hasil Hutan Kayu (IUPHHK) pada hutan alam adalah izin untuk memanfaatkan hutan produksi yang kegiatannya terdiri dari pemanenan atau penebangan, penanaman, pemeliharaan, pengamanan, pengolahan, dan pemasaran hasil hutan kayu. IUPHHK dapat diberikan kepada perorangan, koperasi, badan usaha swasta, dan BUMN/BUMD.
  32. Produksi hasil hutan utama yang dihasilkan dari hutan adalah kayu bulat. Produksi kayu bulat ini dihasilkan dari hutan alam melalui kegiatan perusahaan Hak Pengusahaan Hutan (HPH/IUPHHK), kegiatan ijin pemanfaatan kayu (IPK) dalam rangka pembukaan wilayah hutan, pembangunan Hutan Tanaman Industri (HTI), serta kegiatan hutan rakyat.
  33. Kayu Gergajian merupakan kayu hasil konversi kayu bulat dengan menggunakan mesin gergaji, mempunyai bentuk yang teratur dengan sisi-sisi sejajar dan sudut-sudutnya siku dengan ketebalan tidak lebih dari 6 cm dan kadar air tidak lebih dari 18 persen. Kayu gergajian yang diolah langsung dari kayu bulat, wajib didukung dengan dokumen yang sah.
34. *Plywood is wood panel consisting of layers pressed together in between veneers; the core may be veneer or some other material, bound together with glue and pressed tightly together to make a strong panel. Included to this definition is plywood covered with other materials.*
  35. *Data of domestic livestock population are secondary data obtained from the Estates and Forestry Office of North Aceh Regency.*
  36. *Fishery Statistics are secondary data obtained from the Ocean and Fishery Office of North Aceh Regency.*
  37. *A capture fishery household is a household conducting activities in catching fishes/other aquatic animals/aquatic plants, for which the products are wholly or partly to be sold.*
  38. *An aquaculture fishery household is a household conducting activities in culturing fishes/other aquatic animals/aquatic plants, for which the products are wholly or partly to be sold.*

34. Kayu Lapis adalah panel kayu yang tersusun dari lapisan veneer dibagian luarnya, sedangkan dibagian intinya (core) bisa berupa veneer atau material lain, diikat dengan lem kemudian di press (ditekan) sedemikian rupa sehingga menjadi panel yang kuat. Termasuk dalam artian ini adalah kayu lapis yang dilapisi lagi dengan material lain.
35. Data populasi ternak merupakan data sekunder yang bersumber dari Dinas Perkebunan, Peternakan, dan Kesehatan Hewan Kabupaten Aceh Utara.
36. Data statistik perikanan merupakan data sekunder yang bersumber dari Dinas Kelautan dan Perikanan Kabupaten Aceh Utara.
37. Rumah Tangga Perikanan Tangkap adalah rumah tangga yang melakukan kegiatan penangkapan ikan/binatang air lainnya/tanaman air dengan tujuan sebagian/seluruh hasilnya untuk dijual.
38. Rumah Tangga Perikanan Budidaya adalah rumah melakukan tangga yang kegiatan budidaya ikan/binatang air lainnya/tanaman air dengan tujuan sebagian/seluruh hasilnya untuk dijual.

**ULASAN**

Pada tahun 2023, terdapat beberapa komoditas tanaman sayuran dan buah-buahan yang diproduksi di Kabupaten Aceh Utara. Komoditas tanaman sayuran semusim yang memiliki produksi terbesar yaitu mentimun, sebanyak 13.969 kuintal pada tahun 2023. Namun produksi tersebut menurun jika dibandingkan tahun-tahun sebelumnya.

Sementara itu, Komoditas buah-buahan semusim yang memiliki produksi terbanyak yaitu semangka, sebanyak 1.974 kuintal. Produksi tersebut meningkat dibandingkan tahun 2022. Selain sayuran dan buah-buahan, terdapat pula tanaman biofarmaka. Di Kabupaten Aceh Utara, jahe menjadi jenis tanaman yang paling banyak produksinya, yaitu sebanyak 421.509 Kg pada tahun 2023.

**DESCRIPTION**

*In 2023, there will be several vegetable and fruit crop commodities produced in North Aceh Regency. The seasonal vegetable crop commodity that has the largest production is cucumber, amounting to 13,969 quintals in 2023. However, this production has decreased compared to previous years.*

*Meanwhile, the seasonal fruit commodity that has the highest production of watermelon is 1,974 quintals. This production has increased compared to 2022. Apart from vegetables and fruit, there are also biopharmaceutical plants. In North Aceh Regency, ginger is the type of plant with the most production, namely 421,509 kg in 2023.*

## 5.1 HORTIKULTURA HORTICULTURE

**Tabel** 5.1.1 **Luas Panen Tanaman Sayuran Menurut Kecamatan dan Jenis Tanaman di Kabupaten Aceh Utara (ha), 2022 dan 2023**  
*Harvested Area of Vegetables by District and Kind of Plant in Aceh Utara Regency (ha), 2022 and 2023*

| Kecamatan<br>District | Bawang Merah<br>Shallot |       | Cabai Besar/TW/Teropong<br>Chili/Big Chili |       |
|-----------------------|-------------------------|-------|--|-------|
|                       | 2022                    | 2023* | 2022                                       | 2023* |
| (1)                   | (2)                     | (3)   | (4)  | (5)   |
| Sawang                | 6                       | 1     | 5  | -     |
| Nisam                 | -                       | -     | -  | -     |
| Nisam Antara          | -                       | -     | -  | -     |
| Banda Baro            | -                       | 2     | -  | 4     |
| Kuta Makmur           | -                       | -     | 10   | 4     |
| Simpang Keramat       | -                       | -     | 32   | 28    |
| Syamtalira Bayu       | -                       | -     | -  | -     |
| Geureudong Pase       | -                       | -     | 2  | -     |
| Meurah Mulia          | -                       | -     | -  | -     |
| Matangkuli            | -                       | -     | -  | -     |
| Paya Bakong           | -                       | -     | -  | -     |
| Pirak Timu            | -                       | -     | 1  | -     |
| Cot Girek             | -                       | -     | 13   | 5     |
| Tanah Jambo Aye       | -                       | -     | -  | -     |
| Langkahan             | -                       | -     | -  | -     |
| Seunuddon             | -                       | -     | 3  | -     |
| Baktiya               | -                       | -     | -  | -     |
| Baktiya Barat         | -                       | -     | 5  | -     |
| Lhoksukon             | -                       | -     | -  | 4     |
| Tanah Luas            | -                       | -     | -  | -     |
| Nibong                | -                       | -     | -  | -     |
| Samudera              | -                       | -     | -  | -     |



Lanjutan Tabel/*Continued Table 5.1.1*

| Kecamatan<br><i>District</i> | Bawang Merah<br><i>Shallot</i> |          | Cabai Besar/TW/Teropong<br><i>Chili/Big Chili</i> |           |
|------------------------------|--------------------------------|----------|---|-----------|
|                              | 2022                           | 2023*    | 2022  | 2023*     |
| (1)                          | (2)                            | (3)      | (4)   | (5)       |
| Syamtalira Aron              | -                              | -        | -   | -         |
| Tanah Pasir                  | -                              | -        | -   | 4         |
| Lapang                       | -                              | -        | -   | -         |
| Muara Batu                   | -                              | 1        | -   | -         |
| Dewantara                    | -                              | -        | -   | 2         |
| <b>Aceh Utara</b>            | <b>6</b>                       | <b>4</b> | <b>71</b>   | <b>51</b> |

Lanjutan Tabel/*Continued Table* 5.1.1

| Kecamatan<br><i>District</i> | Cabai Keriting<br><i>Curly Chili</i> |            | Cabai Rawit<br><i>Chili/Cayenne Pepper</i> |            |
|------------------------------|--------------------------------------|------------|--|------------|
|                              | 2022                                 | 2023*      | 2022                                       | 2023*      |
| (1)                          | (6)                                  | (7)        | (8)  | (9)        |
| Sawang                       | 2                                    | 9          | 1  | 8          |
| Nisam                        | 4                                    | -          | 3  | 3          |
| Nisam Antara                 | 7                                    | 6          | 5  | 3          |
| Banda Baro                   | 1                                    | 3          | -  | -          |
| Kuta Makmur                  | -                                    | 2          | 5  | 2          |
| Simpang Keramat              | -                                    | -          | 29   | 32         |
| Syamtalira Bayu              | 6                                    | 18         | 1  | 4          |
| Geureudong Pase              | 15                                   | 20         | 11   | 18         |
| Meurah Mulia                 | -                                    | 2          | -  | -          |
| Matangkuli                   | 2                                    | 4          | 1  | 4          |
| Paya Bakong                  | -                                    | -          | -  | -          |
| Pirak Timu                   | 9                                    | 7          | 7  | 12         |
| Cot Girek                    | 6                                    | 4          | 10   | 5          |
| Tanah Jambo Aye              | 12                                   | 12         | 12   | 12         |
| Langkahan                    | 22                                   | -          | 12   | 8          |
| Seunuddon                    | 9                                    | 13         | 5  | 10         |
| Baktiya                      | 14                                   | 9          | 2  | 3          |
| Baktiya Barat                | 7                                    | 3          | 5  | 1          |
| Lhoksukon                    | 3                                    | 7          | -  | 4          |
| Tanah Luas                   | 6                                    | 4          | 1  | 1          |
| Nibong                       | 25                                   | 14         | 18   | 6          |
| Samudera                     | 2                                    | 1          | 2  | 3          |
| Syamtalira Aron              | 5                                    | 10         | -  | -          |
| Tanah Pasir                  | -                                    | 5          | -  | 3          |
| Lapang                       | -                                    | 3          | -  | -          |
| Muara Batu                   | 4                                    | 4          | -  | -          |
| Dewantara                    | 17                                   | -          | 15   | 2          |
| <b>Aceh Utara</b>            | <b>178</b>                           | <b>160</b> | <b>145</b>                                 | <b>144</b> |

Lanjutan Tabel/Continued Table 5.1.1

| Kecamatan<br>District | Kentang<br>Potato |          | Kubis<br>Cabbage |          | Tomat<br>Tomato |           |
|-----------------------|-------------------|----------|------------------|----------|-----------------|-----------|
|                       | 2022              | 2023*    | 2022             | 2023*    | 2022            | 2023*     |
| (1)                   | (10)              | (11)     | (12)             | (13)     | (14)            | (15)      |
| Sawang                | -                 | -        | -                | -        | 1               | 8         |
| Nisam                 | -                 | -        | -                | -        | -               | -         |
| Nisam Antara          | -                 | -        | -                | -        | 1               | -         |
| Banda Baro            | -                 | -        | -                | -        | -               | 1         |
| Kuta Makmur           | -                 | -        | -                | -        | -               | -         |
| Simpang Keramat       | -                 | -        | -                | -        | -               | -         |
| Syamtalira Bayu       | -                 | -        | -                | -        | -               | 5         |
| Geureudong Pase       | -                 | -        | -                | -        | -               | -         |
| Meurah Mulia          | -                 | -        | -                | -        | -               | -         |
| Matangkuli            | -                 | -        | -                | -        | -               | -         |
| Paya Bakong           | -                 | -        | -                | -        | -               | -         |
| Pirak Timu            | -                 | -        | -                | -        | 1               | -         |
| Cot Girek             | -                 | -        | -                | -        | 22              | 5         |
| Tanah Jambo Aye       | -                 | -        | -                | -        | -               | -         |
| Langkahan             | -                 | -        | -                | -        | -               | -         |
| Seunuddon             | -                 | -        | -                | -        | 1               | -         |
| Baktiya               | -                 | -        | -                | -        | -               | -         |
| Baktiya Barat         | -                 | -        | -                | -        | 5               | -         |
| Lhoksukon             | -                 | -        | -                | -        | 1               | -         |
| Tanah Luas            | -                 | -        | -                | -        | -               | -         |
| Nibong                | -                 | -        | -                | -        | -               | 2         |
| Samudera              | -                 | -        | -                | -        | -               | -         |
| Syamtalira Aron       | -                 | -        | -                | -        | -               | -         |
| Tanah Pasir           | -                 | -        | -                | -        | -               | 2         |
| Lapang                | -                 | -        | -                | -        | -               | -         |
| Muara Batu            | -                 | -        | -                | -        | 3               | 1         |
| Dewantara             | -                 | -        | -                | -        | 7               | 1         |
| <b>Aceh Utara</b>     | <b>-</b>          | <b>-</b> | <b>-</b>         | <b>-</b> | <b>42</b>       | <b>25</b> |

Lanjutan Tabel/Continued Table 5.1.1

| Kecamatan<br>District | Bawang Putih<br>Garlic |       | Bayam<br>Spinach |            | Buncis<br>String Bean |       |
|-----------------------|------------------------|-------|------------------|------------|-----------------------|-------|
|                       | 2022                   | 2023* | 2022             | 2023*      | 2022                  | 2023* |
| (1)                   | (16)                   | (17)  | (18)             | (19)       | (20)                  | (21)  |
| Sawang                | -                      | -     | -                | 18         | -                     | -     |
| Nisam                 | -                      | -     | 18               | 10         | -                     | -     |
| Nisam Antara          | -                      | -     | 6                | 6          | -                     | -     |
| Banda Baro            | -                      | -     | -                | 1          | -                     | -     |
| Kuta Makmur           | -                      | -     | -                | -          | -                     | -     |
| Simpang Keramat       | -                      | -     | -                | -          | -                     | -     |
| Syamtalira Bayu       | -                      | -     | 11               | 11         | -                     | -     |
| Geureudong Pase       | -                      | -     | 31               | 19         | -                     | -     |
| Meurah Mulia          | -                      | -     | -                | 9          | -                     | -     |
| Matangkuli            | -                      | -     | 3                | 5          | -                     | -     |
| Paya Bakong           | -                      | -     | 21               | 18         | -                     | -     |
| Pirak Timu            | -                      | -     | 16               | 19         | -                     | -     |
| Cot Girek             | -                      | -     | 21               | 5          | -                     | -     |
| Tanah Jambo Aye       | -                      | -     | 10               | 11         | -                     | -     |
| Langkahan             | -                      | -     | 18               | 25         | -                     | -     |
| Seunuddon             | -                      | -     | -                | 11         | -                     | -     |
| Baktiya               | -                      | -     | 10               | 10         | -                     | -     |
| Baktiya Barat         | -                      | -     | 12               | -          | -                     | -     |
| Lhoksukon             | -                      | -     | 8                | 34         | -                     | -     |
| Tanah Luas            | -                      | -     | -                | -          | -                     | -     |
| Nibong                | -                      | -     | 42               | 16         | -                     | -     |
| Samudera              | -                      | -     | 6                | -          | -                     | -     |
| Syamtalira Aron       | -                      | -     | 15               | 12         | -                     | -     |
| Tanah Pasir           | -                      | -     | -                | 8          | -                     | -     |
| Lapang                | -                      | -     | -                | 6          | -                     | -     |
| Muara Batu            | -                      | -     | -                | -          | -                     | -     |
| Dewantara             | -                      | -     | 17               | -          | -                     | -     |
| <b>Aceh Utara</b>     | -                      | -     | <b>265</b>       | <b>254</b> | -                     | -     |

Lanjutan Tabel/Continued Table 5.1.1

| Kecamatan<br>District | Kacang Panjang/<br>Long Beans |            | Kangkung/<br>Water Spinach |            | Kembang Kol/<br>Cauliflower |          |
|-----------------------|-------------------------------|------------|----------------------------|------------|-----------------------------|----------|
|                       | 2022                          | 2023*      | 2022                       | 2023*      | 2022                        | 2023*    |
| (1)                   | (16)                          | (17)       | (18)                       | (19)       | (20)                        | (21)     |
| Sawang                | 1                             | 15         | -                          | 19         | -                           | -        |
| Nisam                 | 2                             | 4          | 3                          | 11         | -                           | -        |
| Nisam Antara          | 3                             | 5          | 1                          | -          | -                           | -        |
| Banda Baro            | 2                             | 4          | -                          | 1          | -                           | -        |
| Kuta Makmur           | 7                             | 3          | -                          | -          | -                           | -        |
| Simpang Keramat       | 14                            | 23         | 4                          | -          | -                           | -        |
| Syamtalira Bayu       | 7                             | 11         | 9                          | 10         | -                           | -        |
| Geureudong Pase       | 8                             | 17         | 15                         | 24         | -                           | -        |
| Meurah Mulia          | 10                            | 6          | 9                          | 8          | -                           | -        |
| Matangkuli            | 3                             | 5          | 2                          | 4          | -                           | -        |
| Paya Bakong           | 17                            | 19         | 24                         | 23         | -                           | -        |
| Pirak Timu            | 9                             | 5          | 9                          | 13         | -                           | -        |
| Cot Girek             | 21                            | 3          | 33                         | 5          | -                           | -        |
| Tanah Jambo Aye       | 12                            | 9          | 10                         | 9          | -                           | -        |
| Langkahan             | 5                             | 11         | 1                          | -          | -                           | -        |
| Seunuddon             | 11                            | 6          | -                          | 9          | -                           | -        |
| Baktiya               | 13                            | 11         | 9                          | 7          | -                           | -        |
| Baktiya Barat         | 9                             | 8          | 8                          | -          | -                           | -        |
| Lhoksukon             | 3                             | 19         | 7                          | 36         | -                           | -        |
| Tanah Luas            | 14                            | 10         | -                          | -          | -                           | -        |
| Nibong                | 28                            | 17         | 33                         | 17         | -                           | -        |
| Samudera              | 1                             | 7          | 4                          | 2          | -                           | -        |
| Syamtalira Aron       | 7                             | 9          | 12                         | 10         | -                           | -        |
| Tanah Pasir           | 6                             | 5          | 2                          | 6          | -                           | -        |
| Lapang                | 8                             | 3          | 9                          | 6          | -                           | -        |
| Muara Batu            | 1                             | -          | -                          | -          | -                           | -        |
| Dewantara             | 16                            | 3          | 18                         | 1          | -                           | -        |
| <b>Aceh Utara</b>     | <b>238</b>                    | <b>238</b> | <b>222</b>                 | <b>221</b> | <b>-</b>                    | <b>-</b> |

Lanjutan Tabel/Continued Table 5.1.1

| Kecamatan<br>District | Ketimun/<br>Cucumber |            | Labu Siam/<br>Chayote |           | Paprika/<br>Bell Pepper |          |
|-----------------------|----------------------|------------|-----------------------|-----------|-------------------------|----------|
|                       | 2022                 | 2023*      | 2022                  | 2023*     | 2022                    | 2023*    |
| (1)                   | (16)                 | (17)       | (18)                  | (19)      | (20)                    | (21)     |
| Sawang                | 2                    | 17         | -                     | -         | -                       | -        |
| Nisam                 | 9                    | 4          | -                     | -         | -                       | -        |
| Nisam Antara          | 7                    | 8          | 2                     | -         | -                       | -        |
| Banda Baro            | 6                    | 2          | -                     | -         | -                       | -        |
| Kuta Makmur           | 6                    | 2          | 1                     | 2         | -                       | -        |
| Simpang Keramat       | 8                    | -          | -                     | -         | -                       | -        |
| Syamtalira Bayu       | 11                   | 8          | -                     | -         | -                       | -        |
| Geureudong Pase       | 5                    | -          | -                     | -         | -                       | -        |
| Meurah Mulia          | 10                   | 7          | -                     | -         | -                       | -        |
| Matangkuli            | 2                    | 4          | -                     | -         | -                       | -        |
| Paya Bakong           | 17                   | 20         | -                     | -         | -                       | -        |
| Pirak Timu            | 5                    | 5          | -                     | 1         | -                       | -        |
| Cot Girek             | 24                   | 6          | -                     | -         | -                       | -        |
| Tanah Jambo Aye       | 14                   | 14         | -                     | -         | -                       | -        |
| Langkahan             | -                    | -          | -                     | -         | -                       | -        |
| Seunuddon             | 8                    | 7          | -                     | -         | -                       | -        |
| Baktiya               | 12                   | 11         | -                     | -         | -                       | -        |
| Baktiya Barat         | 7                    | 5          | 2                     | -         | -                       | -        |
| Lhoksukon             | 2                    | 22         | -                     | -         | -                       | -        |
| Tanah Luas            | 13                   | 13         | -                     | -         | -                       | -        |
| Nibong                | 34                   | 19         | -                     | 9         | -                       | -        |
| Samudera              | 2                    | 4          | -                     | -         | -                       | -        |
| Syamtalira Aron       | 6                    | 10         | -                     | -         | -                       | -        |
| Tanah Pasir           | 4                    | 4          | -                     | -         | -                       | -        |
| Lapang                | 9                    | 5          | -                     | -         | -                       | -        |
| Muara Batu            | -                    | -          | -                     | -         | -                       | -        |
| Dewantara             | 18                   | 5          | -                     | -         | -                       | -        |
| <b>Aceh Utara</b>     | <b>241</b>           | <b>202</b> | <b>5</b>              | <b>12</b> | <b>-</b>                | <b>-</b> |

Lanjutan Tabel/*Continued Table* 5.1.1

| Kecamatan<br><i>District</i> | Petsai/Sawi<br><i>Chinese Cabbage/<br/>mustard green</i> |       | Terung/<br><i>Eggplant</i> |           | Wortel/<br><i>Carrot</i> |       |
|------------------------------|--|-------|----------------------------|-----------|--------------------------|-------|
|                              | 2022   | 2023* | 2022                       | 2023*     | 2022                     | 2023* |
| (1)                          | (16)   | (17)  | (18)                       | (19)      | (20)                     | (21)  |
| Sawang                       | -  | -     | -                          | 10        | -                        | -     |
| Nisam                        | -  | -     | 4                          | 1         | -                        | -     |
| Nisam Antara                 | -  | -     | 2                          | 3         | -                        | -     |
| Banda Baro                   | -  | -     | 1                          | 1         | -                        | -     |
| Kuta Makmur                  | -  | -     | -                          | -         | -                        | -     |
| Simpang Keramat              | -  | -     | 8                          | -         | -                        | -     |
| Syamtalira Bayu              | -  | -     | 5                          | 8         | -                        | -     |
| Geureudong Pase              | -  | -     | 1                          | -         | -                        | -     |
| Meurah Mulia                 | -  | -     | 4                          | 2         | -                        | -     |
| Matangkuli                   | -  | -     | 2                          | 2         | -                        | -     |
| Paya Bakong                  | -  | -     | -                          | -         | -                        | -     |
| Pirak Timu                   | -  | -     | 1                          | -         | -                        | -     |
| Cot Girek                    | -  | -     | 14                         | 6         | -                        | -     |
| Tanah Jambo Aye              | -  | -     | 11                         | 8         | -                        | -     |
| Langkahan                    | -  | -     | 4                          | 2         | -                        | -     |
| Seunuddon                    | -  | -     | 6                          | 8         | -                        | -     |
| Baktiya                      | -  | -     | -                          | -         | -                        | -     |
| Baktiya Barat                | -  | -     | 5                          | 1         | -                        | -     |
| Lhoksukon                    | -  | -     | -                          | -         | -                        | -     |
| Tanah Luas                   | -  | -     | 9                          | 7         | -                        | -     |
| Nibong                       | -  | -     | 23                         | 7         | -                        | -     |
| Samudera                     | -  | -     | 6                          | 1         | -                        | -     |
| Syamtalira Aron              | -  | -     | 1                          | -         | -                        | -     |
| Tanah Pasir                  | -  | -     | -                          | 2         | -                        | -     |
| Lapang                       | -  | -     | 5                          | 5         | -                        | -     |
| Muara Batu                   | -  | -     | 1                          | 2         | -                        | -     |
| Dewantara                    | -  | -     | 13                         | 2         | -                        | -     |
| <b>Aceh Utara</b>            | -  | -     | <b>126</b>                 | <b>78</b> | -                        | -     |

Lanjutan Tabel/*Continued Table* 5.1.1

| Kecamatan<br><i>District</i> | Jamur Tiram /<br><i>King Oyster<br/>Mushrooms</i> |           | Jamur Merang /<br><i>Straw Mushrooms</i> |          | Jamur Lainnya |          |
|------------------------------|---|-----------|--|----------|---------------|----------|
|                              | 2022  | 2023*     | 2022                                     | 2023*    | 2022          | 2023*    |
| (1)                          | (16)  | (17)      | (18)                                     | (19)     | (20)          | (21)     |
| Sawang                       | -   | -         | -  | -        | -             | -        |
| Nisam                        | -   | -         | -  | -        | -             | -        |
| Nisam Antara                 | -   | -         | -  | -        | -             | -        |
| Banda Baro                   | -   | -         | -  | -        | -             | -        |
| Kuta Makmur                  | -   | -         | -  | -        | -             | -        |
| Simpang Keramat              | -   | -         | -  | -        | -             | -        |
| Syamtalira Bayu              | -   | -         | -  | -        | -             | -        |
| Geureudong Pase              | -   | -         | -  | -        | -             | -        |
| Meurah Mulia                 | -   | -         | -  | -        | -             | -        |
| Matangkuli                   | -   | -         | -  | -        | -             | -        |
| Paya Bakong                  | -   | -         | -  | -        | -             | -        |
| Pirak Timu                   | -   | -         | -  | -        | -             | -        |
| Cot Girek                    | -   | 74        | -  | 1        | 12            | 2        |
| Tanah Jambo Aye              | -   | -         | -  | -        | -             | -        |
| Langkahan                    | -   | -         | -  | -        | -             | -        |
| Seunuddon                    | -   | -         | -  | -        | -             | -        |
| Baktiya                      | -   | -         | -  | -        | -             | -        |
| Baktiya Barat                | -   | -         | -  | -        | -             | -        |
| Lhoksukon                    | -   | -         | -  | -        | -             | -        |
| Tanah Luas                   | -   | -         | -  | -        | -             | -        |
| Nibong                       | -   | 6         | -  | -        | -             | -        |
| Samudera                     | -   | -         | -  | -        | -             | -        |
| Syamtalira Aron              | -   | -         | -  | -        | -             | -        |
| Tanah Pasir                  | -   | -         | -  | -        | -             | -        |
| Lapang                       | -   | -         | -  | -        | -             | -        |
| Muara Batu                   | -   | -         | -  | -        | -             | -        |
| Dewantara                    | -   | -         | -  | -        | -             | -        |
| <b>Aceh Utara</b>            | <b>-</b>  | <b>80</b> | <b>-</b>                                 | <b>1</b> | <b>12</b>     | <b>2</b> |



Catatan/Note: ...

Sumber/Source: Badan Pusat Statistik, Statistik Pertanian Hortikultura SPH-SBS/BPS-Statistics Indonesia, *Agricultural Statistic for Horticulture SPH-SBS*

<https://acehutarakab.bps.go.id>

**Tabel 5.1.2** **Produksi Tanaman Sayuran Menurut Kecamatan dan Jenis Tanaman di Kabupaten Aceh Utara (kuintal), 2022 dan 2023**  
***Production of Vegetables by District and Kind of Plant in Aceh Utara Regency (quintal), 2022 and 2023***

| Kecamatan<br><i>District</i> | Bawang Merah<br><i>Shallot</i> |       | Cabai Besar/TW/Teropong<br><i>Chili/Big Chili</i> |       |
|------------------------------|--------------------------------|-------|---|-------|
|                              | 2022                           | 2023* | 2022  | 2023* |
| (1)                          | (2)                            | (3)   | (4)   | (5)   |
| Sawang                       | 200                            | 200   | 60  | -     |
| Nisam                        | -                              | -     | -   | -     |
| Nisam Antara                 | -                              | -     | -   | -     |
| Banda Baro                   | -                              | 40    | -   | 60    |
| Kuta Makmur                  | -                              | -     | 462   | 50    |
| Simpang Keramat              | -                              | -     | 370   | 309   |
| Syamtalira Bayu              | -                              | -     | -   | -     |
| Geureudong Pase              | -                              | -     | 20  | -     |
| Meurah Mulia                 | -                              | -     | -   | -     |
| Matangkuli                   | -                              | -     | -   | -     |
| Paya Bakong                  | -                              | -     | -   | -     |
| Pirak Timu                   | -                              | -     | 30  | -     |
| Cot Girek                    | -                              | -     | 78  | 250   |
| Tanah Jambo Aye              | -                              | -     | -   | -     |
| Langkahan                    | -                              | -     | -   | -     |
| Seunuddon                    | -                              | -     | 100   | -     |
| Baktiya                      | -                              | -     | -   | -     |
| Baktiya Barat                | -                              | -     | 1.200   | -     |
| Lhoksukon                    | -                              | -     | -   | 11    |
| Tanah Luas                   | -                              | -     | -   | -     |
| Nibong                       | -                              | -     | -   | -     |
| Samudera                     | -                              | -     | -   | -     |
| Syamtalira Aron              | -                              | -     | -   | -     |
| Tanah Pasir                  | -                              | -     | -   | 315   |
| Lapang                       | -                              | -     | -   | -     |

Lanjutan Tabel/*Continued Table 5.1.2*

| Kecamatan<br><i>District</i> | Bawang Merah<br><i>Shallot</i> |            | Cabai Besar/TW/Teropong<br><i>Chili/Big Chili</i> |              |
|------------------------------|--------------------------------|------------|---|--------------|
|                              | 2022                           | 2023*      | 2022  | 2023*        |
| (1)                          | (2)                            | (3)        | (4)   | (5)          |
| Muara Batu                   | -                              | 10         | -   | -            |
| Dewantara                    | -                              | -          | -   | 10           |
| <b>Aceh Utara</b>            | <b>200</b>                     | <b>250</b> | <b>2.320</b>                                      | <b>1.005</b> |

Lanjutan Tabel/Continued Table 5.1.2

| Kecamatan<br>District | Cabai Keriting<br>Curly Chili |              | Cabai Rawit<br>Chili/Cayenne Pepper |              |
|-----------------------|-------------------------------|--------------|-------------------------------------|--------------|
|                       | 2022                          | 2023*        | 2022                                | 2023*        |
| (1)                   | (6)                           | (7)          | (8)                                 | (9)          |
| Sawang                | 30                            | 960          | 30                                  | 1.350        |
| Nisam                 | 40                            | -            | 30                                  | 10           |
| Nisam Antara          | 204                           | 76           | 105                                 | 31           |
| Banda Baro            | 20                            | 20           | -                                   | -            |
| Kuta Makmur           | -                             | 25           | 126                                 | 25           |
| Simpang Keramat       | -                             | -            | 278                                 | 287          |
| Syamtalira Bayu       | 215                           | 487          | 35                                  | 18           |
| Geureudong Pase       | 325                           | 1.149        | 790                                 | 1.208        |
| Meurah Mulia          | -                             | 51           | -                                   | -            |
| Matangkuli            | 90                            | 115          | 65                                  | 134          |
| Paya Bakong           | -                             | -            | -                                   | -            |
| Pirak Timu            | 710                           | 276          | 475                                 | 352          |
| Cot Girek             | 80                            | 270          | 92                                  | 370          |
| Tanah Jambo Aye       | 880                           | 740          | 1.190                               | 921          |
| Langkahan             | 337                           | -            | 256                                 | 827          |
| Seunuddon             | 129                           | 159          | 43                                  | 97           |
| Baktiya               | 322                           | 65           | 5                                   | 15           |
| Baktiya Barat         | 1.800                         | 385          | 960                                 | 13           |
| Lhoksukon             | 150                           | 25           | -                                   | 19           |
| Tanah Luas            | 264                           | 129          | 2                                   | 10           |
| Nibong                | 1.110                         | 300          | 770                                 | 150          |
| Samudera              | 30                            | 75           | 120                                 | 108          |
| Syamtalira Aron       | 342                           | 1.030        | -                                   | -            |
| Tanah Pasir           | -                             | 750          | -                                   | 450          |
| Lapang                | -                             | 51           | -                                   | -            |
| Muara Batu            | 60                            | 40           | -                                   | -            |
| Dewantara             | 2.080                         | -            | 2.500                               | 12           |
| <b>Aceh Utara</b>     | <b>9.218</b>                  | <b>7.178</b> | <b>7.872</b>                        | <b>6.407</b> |

Lanjutan Tabel/Continued Table 5.1.2

| Kecamatan<br>District | Kentang<br>Potato |          | Kubis<br>Cabbage |          | Tomat<br>Tomato |              |
|-----------------------|-------------------|----------|------------------|----------|-----------------|--------------|
|                       | 2022              | 2023*    | 2022             | 2023*    | 2022            | 2023*        |
| (1)                   | (10)              | (11)     | (12)             | (13)     | (14)            | (15)         |
| Sawang                | -                 | -        | -                | -        | 40              | 940          |
| Nisam                 | -                 | -        | -                | -        | -               | -            |
| Nisam Antara          | -                 | -        | -                | -        | 11              | -            |
| Banda Baro            | -                 | -        | -                | -        | -               | 20           |
| Kuta Makmur           | -                 | -        | -                | -        | -               | -            |
| Simpang Keramat       | -                 | -        | -                | -        | -               | -            |
| Syamtalira Bayu       | -                 | -        | -                | -        | -               | 72           |
| Geureudong Pase       | -                 | -        | -                | -        | -               | -            |
| Meurah Mulia          | -                 | -        | -                | -        | -               | -            |
| Matangkuli            | -                 | -        | -                | -        | -               | -            |
| Paya Bakong           | -                 | -        | -                | -        | -               | -            |
| Pirak Timu            | -                 | -        | -                | -        | 80              | -            |
| Cot Girek             | -                 | -        | -                | -        | 84              | 680          |
| Tanah Jambo Aye       | -                 | -        | -                | -        | -               | -            |
| Langkahan             | -                 | -        | -                | -        | -               | -            |
| Seunuddon             | -                 | -        | -                | -        | 9               | -            |
| Baktiya               | -                 | -        | -                | -        | -               | -            |
| Baktiya Barat         | -                 | -        | -                | -        | 1.065           | -            |
| Lhoksukon             | -                 | -        | -                | -        | 105             | -            |
| Tanah Luas            | -                 | -        | -                | -        | -               | -            |
| Nibong                | -                 | -        | -                | -        | -               | 10           |
| Samudera              | -                 | -        | -                | -        | -               | -            |
| Syamtalira Aron       | -                 | -        | -                | -        | -               | -            |
| Tanah Pasir           | -                 | -        | -                | -        | -               | 300          |
| Lapang                | -                 | -        | -                | -        | -               | -            |
| Muara Batu            | -                 | -        | -                | -        | 30              | 10           |
| Dewantara             | -                 | -        | -                | -        | 680             | 10           |
| <b>Aceh Utara</b>     | <b>-</b>          | <b>-</b> | <b>-</b>         | <b>-</b> | <b>2.104</b>    | <b>2.042</b> |

Lanjutan Tabel/Continued Table 5.1.2

| Kecamatan<br>District | Bawang Putih<br>Garlic |       | Bayam<br>Spinach |              | Buncis<br>String Bean |       |
|-----------------------|------------------------|-------|------------------|--------------|-----------------------|-------|
|                       | 2022                   | 2023* | 2022             | 2023*        | 2022                  | 2023* |
| (1)                   | (16)                   | (17)  | (18)             | (19)         | (20)                  | (21)  |
| Sawang                | -                      | -     | -                | 530          | -                     | -     |
| Nisam                 | -                      | -     | 135              | 111          | -                     | -     |
| Nisam Antara          | -                      | -     | 78               | 100          | -                     | -     |
| Banda Baro            | -                      | -     | -                | 10           | -                     | -     |
| Kuta Makmur           | -                      | -     | -                | -            | -                     | -     |
| Simpang Keramat       | -                      | -     | -                | -            | -                     | -     |
| Syamtalira Bayu       | -                      | -     | 279              | 132          | -                     | -     |
| Geureudong Pase       | -                      | -     | 530              | 740          | -                     | -     |
| Meurah Mulia          | -                      | -     | -                | 188          | -                     | -     |
| Matangkuli            | -                      | -     | 56               | 40           | -                     | -     |
| Paya Bakong           | -                      | -     | 200              | 200          | -                     | -     |
| Pirak Timu            | -                      | -     | 609              | 552          | -                     | -     |
| Cot Girek             | -                      | -     | 44               | 100          | -                     | -     |
| Tanah Jambo Aye       | -                      | -     | 100              | 110          | -                     | -     |
| Langkahan             | -                      | -     | 247              | 1.100        | -                     | -     |
| Seunuddon             | -                      | -     | -                | 58           | -                     | -     |
| Baktiya               | -                      | -     | 57               | 57           | -                     | -     |
| Baktiya Barat         | -                      | -     | 345              | -            | -                     | -     |
| Lhoksukon             | -                      | -     | 90               | 103          | -                     | -     |
| Tanah Luas            | -                      | -     | -                | -            | -                     | -     |
| Nibong                | -                      | -     | 530              | 180          | -                     | -     |
| Samudera              | -                      | -     | 110              | -            | -                     | -     |
| Syamtalira Aron       | -                      | -     | 184              | 622          | -                     | -     |
| Tanah Pasir           | -                      | -     | -                | 405          | -                     | -     |
| Lapang                | -                      | -     | -                | 95           | -                     | -     |
| Muara Batu            | -                      | -     | -                | -            | -                     | -     |
| Dewantara             | -                      | -     | 510              | -            | -                     | -     |
| <b>Aceh Utara</b>     | -                      | -     | <b>4.104</b>     | <b>5.433</b> | -                     | -     |

Lanjutan Tabel/*Continued Table* 5.1.2

| Kecamatan<br><i>District</i> | Kacang Panjang/<br><i>Long Beans</i> |               | Kangkung/<br><i>Water Spinach</i> |              | Kembang Kol/<br><i>Cauliflower</i> |       |
|------------------------------|--------------------------------------|---------------|-----------------------------------|--------------|------------------------------------|-------|
|                              | 2022                                 | 2023*         | 2022                              | 2023*        | 2022                               | 2023* |
| (1)                          | (16)                                 | (17)          | (18)                              | (19)         | (20)                               | (21)  |
| Sawang                       | 50                                   | 1.520         | -                                 | 600          | -                                  | -     |
| Nisam                        | 15                                   | 30            | 40                                | 175          | -                                  | -     |
| Nisam Antara                 | 60                                   | 177           | 15                                | -            | -                                  | -     |
| Banda Baro                   | 30                                   | 45            | -                                 | 10           | -                                  | -     |
| Kuta Makmur                  | 149                                  | 22            | -                                 | -            | -                                  | -     |
| Simpang Keramat              | 53                                   | 105           | 37                                | -            | -                                  | -     |
| Syamtalira Bayu              | 615                                  | 167           | 1.111                             | 468          | -                                  | -     |
| Geureudong Pase              | 800                                  | 1.190         | 670                               | 1.281        | -                                  | -     |
| Meurah Mulia                 | 828                                  | 355           | 1.071                             | 635          | -                                  | -     |
| Matangkuli                   | 46                                   | 103           | 120                               | 126          | -                                  | -     |
| Paya Bakong                  | 799                                  | 670           | 1.200                             | 1.320        | -                                  | -     |
| Pirak Timu                   | 340                                  | 60            | 550                               | 632          | -                                  | -     |
| Cot Girek                    | 145                                  | 110           | 147                               | 400          | -                                  | -     |
| Tanah Jambo Aye              | 560                                  | 671           | 100                               | 90           | -                                  | -     |
| Langkahan                    | 195                                  | 1.033         | 10                                | -            | -                                  | -     |
| Seunuddon                    | 248                                  | 76            | -                                 | 62           | -                                  | -     |
| Baktiya                      | 364                                  | 81            | 137                               | 92           | -                                  | -     |
| Baktiya Barat                | 1.215                                | 1.028         | 1.500                             | -            | -                                  | -     |
| Lhoksukon                    | 100                                  | 65            | 620                               | 170          | -                                  | -     |
| Tanah Luas                   | 640                                  | 463           | -                                 | -            | -                                  | -     |
| Nibong                       | 635                                  | 311           | 560                               | 321          | -                                  | -     |
| Samudera                     | 30                                   | 180           | 370                               | 145          | -                                  | -     |
| Syamtalira Aron              | 635                                  | 1.240         | 875                               | 1.140        | -                                  | -     |
| Tanah Pasir                  | 445                                  | 615           | 135                               | 620          | -                                  | -     |
| Lapang                       | 629                                  | 42            | 657                               | 114          | -                                  | -     |
| Muara Batu                   | 10                                   | -             | -                                 | -            | -                                  | -     |
| Dewantara                    | 1.745                                | 21            | 750                               | 5            | -                                  | -     |
| <b>Aceh Utara</b>            | <b>11.381</b>                        | <b>10.380</b> | <b>10.675</b>                     | <b>8.406</b> | -                                  | -     |

Lanjutan Tabel/Continued Table 5.1.2

| Kecamatan<br>District | Ketimun/<br>Cucumber |               | Labu Siam/<br>Chayote |           | Paprika/<br>Bell Pepper |          |
|-----------------------|----------------------|---------------|-----------------------|-----------|-------------------------|----------|
|                       | 2022                 | 2023*         | 2022                  | 2023*     | 2022                    | 2023*    |
| (1)                   | (16)                 | (17)          | (18)                  | (19)      | (20)                    | (21)     |
| Sawang                | 100                  | 3.400         | -                     | -         | -                       | -        |
| Nisam                 | 435                  | 62            | -                     | -         | -                       | -        |
| Nisam Antara          | 147                  | 326           | 20                    | -         | -                       | -        |
| Banda Baro            | 200                  | 70            | -                     | -         | -                       | -        |
| Kuta Makmur           | 141                  | 35            | 4                     | 35        | -                       | -        |
| Simpang Keramat       | 65                   | -             | -                     | -         | -                       | -        |
| Syamtalira Bayu       | 1.570                | 110           | -                     | -         | -                       | -        |
| Geureudong Pase       | 175                  | -             | -                     | -         | -                       | -        |
| Meurah Mulia          | 987                  | 750           | -                     | -         | -                       | -        |
| Matangkuli            | 82                   | 4             | -                     | -         | -                       | -        |
| Paya Bakong           | 2.230                | 1.728         | -                     | -         | -                       | -        |
| Pirak Timu            | 140                  | 220           | -                     | 10        | -                       | -        |
| Cot Girek             | 130                  | 1.150         | -                     | -         | -                       | -        |
| Tanah Jambo Aye       | 1.755                | 822           | -                     | -         | -                       | -        |
| Langkahan             | -                    | -             | -                     | -         | -                       | -        |
| Seunuddon             | 251                  | 55            | -                     | -         | -                       | -        |
| Baktiya               | 355                  | 195           | -                     | -         | -                       | -        |
| Baktiya Barat         | 1.530                | 774           | 300                   | -         | -                       | -        |
| Lhoksukon             | 110                  | 103           | -                     | -         | -                       | -        |
| Tanah Luas            | 1.120                | 638           | -                     | -         | -                       | -        |
| Nibong                | 695                  | 575           | -                     | 20        | -                       | -        |
| Samudera              | 80                   | 330           | -                     | -         | -                       | -        |
| Syamtalira Aron       | 645                  | 2.060         | -                     | -         | -                       | -        |
| Tanah Pasir           | 315                  | 460           | -                     | -         | -                       | -        |
| Lapang                | 1.554                | 77            | -                     | -         | -                       | -        |
| Muara Batu            | -                    | -             | -                     | -         | -                       | -        |
| Dewantara             | 6.960                | 25            | -                     | -         | -                       | -        |
| <b>Aceh Utara</b>     | <b>21.772</b>        | <b>13.969</b> | <b>324</b>            | <b>65</b> | <b>-</b>                | <b>-</b> |



Lanjutan Tabel/Continued Table 5.1.2

| Kecamatan<br>District | Petsai/Sawi<br>Chinese Cabbage/<br>mustard green |          | Terung/<br>Eggplant |              | Wortel/<br>Carrot |          |
|-----------------------|--|----------|---------------------|--------------|-------------------|----------|
|                       | 2022   | 2023*    | 2022                | 2023*        | 2022              | 2023*    |
| (1)                   | (16)   | (17)     | (18)                | (19)         | (20)              | (21)     |
| Sawang                | -  | -        | -                   | 1.480        | -                 | -        |
| Nisam                 | -  | -        | 195                 | 1            | -                 | -        |
| Nisam Antara          | -  | -        | 45                  | 81           | -                 | -        |
| Banda Baro            | -  | -        | 20                  | 30           | -                 | -        |
| Kuta Makmur           | -  | -        | -                   | -            | -                 | -        |
| Simpang Keramat       | -  | -        | 67                  | -            | -                 | -        |
| Syamtalira Bayu       | -  | -        | 540                 | 96           | -                 | -        |
| Geureudong Pase       | -  | -        | 15                  | -            | -                 | -        |
| Meurah Mulia          | -  | -        | 340                 | 110          | -                 | -        |
| Matangkuli            | -  | -        | 13                  | 82           | -                 | -        |
| Paya Bakong           | -  | -        | -                   | -            | -                 | -        |
| Pirak Timu            | -  | -        | 80                  | -            | -                 | -        |
| Cot Girek             | -  | -        | 143                 | 850          | -                 | -        |
| Tanah Jambo Aye       | -  | -        | 1.000               | 670          | -                 | -        |
| Langkahan             | -  | -        | 108                 | 8            | -                 | -        |
| Seunuddon             | -  | -        | 127                 | 51           | -                 | -        |
| Baktiya               | -  | -        | -                   | -            | -                 | -        |
| Baktiya Barat         | -  | -        | 1.150               | 190          | -                 | -        |
| Lhoksukon             | -  | -        | -                   | -            | -                 | -        |
| Tanah Luas            | -  | -        | 778                 | 432          | -                 | -        |
| Nibong                | -  | -        | 440                 | 492          | -                 | -        |
| Samudera              | -  | -        | 500                 | 100          | -                 | -        |
| Syamtalira Aron       | -  | -        | 100                 | -            | -                 | -        |
| Tanah Pasir           | -  | -        | -                   | 160          | -                 | -        |
| Lapang                | -  | -        | 406                 | 49           | -                 | -        |
| Muara Batu            | -  | -        | 5                   | 20           | -                 | -        |
| Dewantara             | -  | -        | 1.200               | 20           | -                 | -        |
| <b>Aceh Utara</b>     | <b>-</b>   | <b>-</b> | <b>7.272</b>        | <b>4.922</b> | <b>-</b>          | <b>-</b> |

Lanjutan Tabel/*Continued Table* 5.1.2

| Kecamatan<br><i>District</i> | Jamur Tiram /<br><i>King Oyster<br/>Mushrooms</i> |           | Jamur Merang /<br><i>Straw Mushrooms</i> |          | Jamur Lainnya |          |
|------------------------------|---|-----------|--|----------|---------------|----------|
|                              | 2022  | 2023*     | 2022                                     | 2023*    | 2022          | 2023*    |
| (1)                          | (16)  | (17)      | (18)                                     | (19)     | (20)          | (21)     |
| Sawang                       | -   | -         | -  | -        | -             | -        |
| Nisam                        | -   | -         | -  | -        | -             | -        |
| Nisam Antara                 | -   | -         | -  | -        | -             | -        |
| Banda Baro                   | -   | -         | -  | -        | -             | -        |
| Kuta Makmur                  | -   | -         | -  | -        | -             | -        |
| Simpang Keramat              | -   | -         | -  | -        | -             | -        |
| Syamtalira Bayu              | -   | -         | -  | -        | -             | -        |
| Geureudong Pase              | -   | -         | -  | -        | -             | -        |
| Meurah Mulia                 | -   | -         | -  | -        | -             | -        |
| Matangkuli                   | -   | -         | -  | -        | -             | -        |
| Paya Bakong                  | -   | -         | -  | -        | -             | -        |
| Pirak Timu                   | -   | -         | -  | -        | -             | -        |
| Cot Girek                    | -   | 52        | -  | 0        | 9             | 1        |
| Tanah Jambo Aye              | -   | -         | -  | -        | -             | -        |
| Langkahan                    | -   | -         | -  | -        | -             | -        |
| Seunuddon                    | -   | -         | -  | -        | -             | -        |
| Baktiya                      | -   | -         | -  | -        | -             | -        |
| Baktiya Barat                | -   | -         | -  | -        | -             | -        |
| Lhoksukon                    | -   | -         | -  | -        | -             | -        |
| Tanah Luas                   | -   | -         | -  | -        | -             | -        |
| Nibong                       | -   | 3         | -  | -        | -             | -        |
| Samudera                     | -   | -         | -  | -        | -             | -        |
| Syamtalira Aron              | -   | -         | -  | -        | -             | -        |
| Tanah Pasir                  | -   | -         | -  | -        | -             | -        |
| Lapang                       | -   | -         | -  | -        | -             | -        |
| Muara Batu                   | -   | -         | -  | -        | -             | -        |
| Dewantara                    | -   | -         | -  | -        | -             | -        |
| <b>Aceh Utara</b>            | <b>-</b>  | <b>55</b> | <b>-</b>                                 | <b>0</b> | <b>9</b>      | <b>1</b> |

Catatan/Note: ...

Sumber/Source: Badan Pusat Statistik, Statistik Pertanian Hortikultura SPH-SBS/BPS-Statistics Indonesia, *Agricultural Statistic for Horticulture SPH-SBS*

<https://acehutarakab.bps.go.id>

**Tabel**  
**Table** 5.1.3

**Luas Panen Tanaman Sayuran dan Buah-buahan Semusim Menurut Jenis Tanaman di Kabupaten Aceh Utara (ha), 2020–2023**  
**Harvested Area of Seasonal Vegetables and Fruits by Kind of Plant in Aceh Utara Regency (ha), 2020–2023**

| Jenis Tanaman<br>Kind of Plants         | 2020 | 2021 | 2022 | 2023* |
|---|------|------|------|-------|
| (1)                                     | (2)  | (3)  | (4)  | (5)   |
| <b>Sayuran/Vegetables:</b>              |      |      |      |       |
| Bawang Daun/Scallion                    | -    | -    | -    | -     |
| Bawang Merah/Shallots                   | 21   | 19   | 6    | 4     |
| Bawang Putih/Garlic                     | -    | -    | -    | -     |
| Bayam/Spinach                           | 173  | 263  | 265  | 254   |
| Buncis/String Bean                      | -    | 4    | -    | -     |
| Cabai Besar/TW/Teropong/Chili/Big chili | ...  | 129  | 71   | 51    |
| Cabai Keriting/Curly Chili              | ...  | 107  | 178  | 160   |
| Cabai Rawit/Chili/Cayenne Pepper        | 108  | 133  | 145  | 144   |
| Jamur Tiram/Oyster Mushrooms            | ...  | -    | -    | 80    |
| Jamur Merang/Straw Mushrooms            | ...  | 15   | -    | 1     |
| Jamur Lainnya/Other Mushrooms           | ...  | 1    | 12   | 2     |
| Kacang Panjang/Long Beans               | 235  | 283  | 238  | 238   |
| Kangkung/Water Spinach                  | 154  | 246  | 222  | 221   |
| Kembang Kol/Cauliflower                 | -    | -    | -    | -     |
| Kentang/Potato                          | -    | -    | -    | -     |
| Ketimun/Cucumber                        | 222  | 251  | 241  | 202   |
| Kubis/Cabbage                           | -    | -    | -    | -     |

Lanjutan Tabel/*Continued Table* 5.1.3

| Jenis Tanaman/ <i>Kind of Plants</i>         | 2020 | 2021 | 2022 | 2023* |
|--|------|------|------|-------|
| (1)  | (2)  | (3)  | (4)  | (5)   |
| Labu Siam/ <i>Chayote</i>                    | 5    | 9    | 5    | 12    |
| Petsai/ <i>Chinese Cabbage/Mustard Green</i> | -    | 1    | -    | -     |
| Terung/ <i>Eggplant</i>                      | 152  | 152  | 126  | 78    |
| Tomat/ <i>Tomato</i>                         | 20   | 26   | 42   | 25    |
| Wortel/ <i>Carrot</i>                        | -    | -    | -    | -     |
| <b>Buah–buah/Fruits:</b>                     |      |      |      |       |
| Melon/ <i>Melon</i>                          | 7    | 18   | 14   | 5     |
| Semangka/ <i>Watermelon</i>                  | 55   | 52   | 23   | 35    |

Catatan/*Note:* ...Sumber/*Source:* Badan Pusat Statistik, Statistik Pertanian Hortikultura SPH-SBS/BPS-Statistics Indonesia, *Agricultural Statistic for Horticulture SPH-SBS*

**Tabel**  
**Table** 5.1.4**Produksi Tanaman Sayuran dan Buah-buahan Semusim  
Menurut Jenis Tanaman di Kabupaten Aceh Utara (kuintal),  
2020–2023**  
*Production of Seasonal Vegetables and Fruits by Kind of Plant  
in Aceh Utara Regency (quintal), 2020–2023*

| Jenis Tanaman<br><i>Kind of Plants</i>          | 2020   | 2021   | 2022*  | 2023*  |
|---|--------|--------|--------|--------|
| (1)   | (2)    | (3)    | (4)    | (5)    |
| <b>Sayuran/Vegetables:</b>                      |        |        |        |        |
| Bawang Daun/ <i>Scallion</i>                    | -      | -      | -      | -      |
| Bawang Merah/ <i>Shallots</i>                   | 838    | 1.076  | 200    | 250    |
| Bawang Putih/ <i>Garlic</i>                     | -      | -      | -      | -      |
| Bayam/ <i>Spinach</i>                           | 3.283  | 4.709  | 4.104  | 5.433  |
| Buncis/ <i>String Bean</i>                      | -      | 56     | -      | -      |
| Cabai Besar/TW/Teropong/ <i>Chili/Big chili</i> | ...    | 5.024  | 2.320  | 1.005  |
| Cabai Keriting/ <i>Curly Chili</i>              | ...    | 8.433  | 9.218  | 7.178  |
| Cabai Rawit/ <i>Chili/Cayenne Pepper</i>        | 7.339  | 7.150  | 7.872  | 6.407  |
| Jamur Tiram/ <i>Oyster Mushrooms</i>            | ...    | -      | -      | 55     |
| Jamur Merang/ <i>Straw Mushrooms</i>            | ...    | 5      | -      | 0      |
| Jamur Lainnya/ <i>Other Mushrooms</i>           | ...    | 1      | 9      | 1      |
| Kacang Panjang/ <i>Long Beans</i>               | 15.336 | 18.401 | 11.381 | 10.380 |
| Kangkung/ <i>Water Spinach</i>                  | 7.789  | 11.432 | 10.675 | 8.406  |
| Kembang Kol/ <i>Cauliflower</i>                 | -      | -      | -      | -      |
| Kentang/ <i>Potato</i>                          | -      | -      | -      | -      |
| Ketimun/ <i>Cucumber</i>                        | 25.184 | 22.711 | 21.772 | 13.969 |
| Kubis/ <i>Cabbage</i>                           | -      | -      | -      | -      |

Lanjutan Tabel/*Continued Table* 5.1.4

| Jenis Tanaman/ <i>Kind of Plants</i>         | 2020   | 2021   | 2022* | 2023* |
|--|--------|--------|-------|-------|
| (1)  | (2)    | (3)    | (4)   | (5)   |
| Labu Siam/ <i>Chayote</i>                    | 157    | 539    | 324   | 65    |
| Paprika/ <i>Bell Pepper</i>                  | -      | -      | -     | -     |
| Petsai/ <i>Chinese Cabbage/Mustard Green</i> | -      | 111    | -     | -     |
| Terung/ <i>Eggplant</i>                      | 13.397 | 10.364 | 7.272 | 4.922 |
| Tomat/ <i>Tomato</i>                         | 1.819  | 3.105  | 2.104 | 2.042 |
| Wortel/ <i>Carrot</i>                        | -      | -      | -     | -     |
| <b>Buah–buahan/<i>Fruits:</i></b>            |        |        |       |       |
| Melon/ <i>Melon</i>                          | 351    | 1.545  | 2.862 | 120   |
| Semangka/ <i>Watermelon</i>                  | 2.117  | 2.489  | 1.349 | 1.974 |
| Stroberi/ <i>Strawberry</i>                  | -      | 150    | -     | -     |

Catatan/*Note:* 2022 dan 2023 Angka sementara

Sumber/*Source:* Badan Pusat Statistik, Statistik Pertanian Hortikultura SPH-SBS/*BPS-Statistics Indonesia, Agricultural Statistic for Horticulture SPH-SBS*

**Tabel**  
**Table** 5.1.5

**Luas Panen Tanaman Biofarmaka Menurut Kecamatan dan Jenis Tanaman di Kabupaten Aceh Utara (m<sup>2</sup>), 2022 dan 2023**  
**Harvested Area of Medicinal Plants by District and Kind of Plant in Aceh Utara Regency (m<sup>2</sup>), 2022 and 2023**

| Kecamatan<br>District | Jahe<br>Ginger |        | Laos/Lengkuas<br>Galanga |        | Kencur<br>East Indian Galangal |       |
|-----------------------|----------------|--------|--------------------------|--------|--------------------------------|-------|
|                       | 2022*          | 2023*  | 2022*                    | 2023*  | 2022*                          | 2023* |
| (1)                   | (2)            | (3)    | (4)                      | (5)    | (6)                            | (7)   |
| Sawang                | 25.000         | 20.000 | 4.000                    | 10.000 | 5.000                          | -     |
| Nisam                 | -              | -      | -                        | -      | -                              | -     |
| Nisam Antara          | 8.000          | 5.000  | 800                      | 400    | 400                            | 200   |
| Banda Baro            | -              | -      | -                        | -      | -                              | -     |
| Kuta Makmur           | -              | 10.000 | -                        | -      | -                              | -     |
| Simpang Keramat       | 4.750          | 100    | -                        | -      | 740                            | 290   |
| Syamtalira Bayu       | -              | -      | -                        | -      | -                              | -     |
| Geureudong Pase       | -              | -      | -                        | -      | -                              | -     |
| Meurah Mulia          | 3.435          | 3.500  | 60                       | -      | -                              | -     |
| Matangkuli            | -              | -      | -                        | -      | -                              | -     |
| Paya Bakong           | 145            | 110    | -                        | -      | -                              | -     |
| Pirak Timu            | 8.000          | 7.500  | 3.000                    | 200    | -                              | -     |
| Cot Girek             | 1.097          | 50.150 | 41                       | 30     | 55                             | 33    |
| Tanah Jambo Aye       | 400            | 1.000  | -                        | -      | -                              | -     |
| Langkahan             | 10.000         | 15.000 | -                        | -      | -                              | -     |
| Seunuddon             | 1              | -      | -                        | -      | -                              | -     |
| Baktiya               | 1.470          | 67     | 15                       | 58     | -                              | -     |
| Baktiya Barat         | -              | 3.000  | -                        | -      | -                              | -     |
| Lhoksukon             | 1.610          | 370    | -                        | -      | -                              | -     |
| Tanah Luas            | 11.000         | 11.000 | -                        | -      | -                              | -     |
| Nibong                | 11             | 2      | -                        | -      | -                              | -     |
| Samudera              | -              | -      | -                        | -      | -                              | -     |
| Syamtalira Aron       | -              | -      | -                        | -      | -                              | -     |
| Tanah Pasir           | -              | -      | -                        | -      | -                              | -     |



Lanjutan Tabel/*Continued Table* 5.1.5

| Kecamatan<br><i>District</i> | Jahe<br><i>Ginger</i> |                | Laos/Lengkuas<br><i>Galanga</i> |               | Kencur<br><i>East Indian Galangal</i> |            |
|------------------------------|-----------------------|----------------|---------------------------------|---------------|---------------------------------------|------------|
|                              | 2022*                 | 2023*          | 2022*                           | 2023*         | 2022*                                 | 2023*      |
| (1)                          | (2)                   | (3)            | (4)                             | (5)           | (6)                                   | (7)        |
| Lapang                       | -                     | 400            | -                               | 260           | -                                     | -          |
| Muara Batu                   | -                     | -              | -                               | -             | -                                     | -          |
| Dewantara                    | -                     | -              | -                               | -             | -                                     | -          |
| <b>Aceh Utara</b>            | <b>74.919</b>         | <b>127.199</b> | <b>7.916</b>                    | <b>10.948</b> | <b>6.195</b>                          | <b>523</b> |

Lanjutan Tabel/*Continued Table* 5.1.5

| Kecamatan<br><i>District</i> | Kunyit<br><i>Turmeric</i> |               | Lidah Buaya<br><i>Aloevera</i> |           | Mahkota Dewa<br><i>Phaleria Macrocarpa</i> |          |
|------------------------------|---------------------------|---------------|--------------------------------|-----------|--|----------|
|                              | 2022*                     | 2023*         | 2022*                          | 2023*     | 2022*                                      | 2023*    |
| (1)                          | (8)                       | (9)           | (10)                           | (11)      | (12)                                       | (13)     |
| Sawang                       | 25.000                    | 10.000        | -                              | -         | -  | -        |
| Nisam                        | 2                         | -             | -                              | -         | -  | -        |
| Nisam Antara                 | 1.000                     | 800           | -                              | -         | -  | -        |
| Banda Baro                   | -                         | -             | -                              | -         | -  | -        |
| Kuta Makmur                  | -                         | 2.000         | -                              | -         | -  | -        |
| Simpang Keramat              | 1.200                     | -             | -                              | -         | -  | -        |
| Syamtalira Bayu              | -                         | -             | -                              | -         | -  | -        |
| Geureudong Pase              | -                         | -             | -                              | -         | -  | -        |
| Meurah Mulia                 | 3.464                     | 2.800         | -                              | -         | -  | -        |
| Matangkuli                   | -                         | -             | -                              | -         | -  | -        |
| Paya Bakong                  | 440                       | 80            | -                              | -         | -  | -        |
| Pirak Timu                   | 4.500                     | 11.000        | -                              | -         | -  | -        |
| Cot Girek                    | 646                       | 333           | 140                            | 54        | 6  | 4        |
| Tanah Jambo Aye              | 400                       | 1.000         | -                              | -         | -  | -        |
| Langkahan                    | 1.000                     | 8.000         | -                              | -         | -  | -        |
| Seunuddon                    | -                         | -             | -                              | -         | -  | -        |
| Baktiya                      | 271                       | -             | -                              | -         | -  | -        |
| Baktiya Barat                | -                         | 1.000         | -                              | -         | -  | -        |
| Lhoksukon                    | -                         | -             | -                              | -         | -  | -        |
| Tanah Luas                   | 7.000                     | 1.400         | -                              | -         | -  | -        |
| Nibong                       | -                         | 2             | -                              | -         | -  | -        |
| Samudera                     | -                         | -             | -                              | -         | -  | -        |
| Syamtalira Aron              | -                         | -             | -                              | -         | -  | -        |
| Tanah Pasir                  | -                         | -             | -                              | -         | -  | -        |
| Lapang                       | -                         | 305           | -                              | -         | -  | -        |
| Muara Batu                   | -                         | -             | -                              | -         | -  | -        |
| Dewantara                    | -                         | -             | -                              | -         | -  | -        |
| <b>Aceh Utara</b>            | <b>44.923</b>             | <b>38.720</b> | <b>140</b>                     | <b>54</b> | <b>6</b>                                   | <b>4</b> |

Lanjutan Tabel/*Continued Table* 5.1.5

| Kecamatan<br><i>District</i> | Mengkudu<br><i>Indian Mulberry</i> |           | Temulawak<br><i>Turmeric</i> |           | Jeruk Nipis<br><i>Lime</i> |              |
|------------------------------|------------------------------------|-----------|------------------------------|-----------|----------------------------|--------------|
|                              | 2022*                              | 2023*     | 2022*                        | 2023*     | 2022*                      | 2023*        |
| (1)                          | (8)                                | (9)       | (10)                         | (11)      | (12)                       | (13)         |
| Sawang                       | -                                  | -         | -                            | -         | -                          | 1.000        |
| Nisam                        | -                                  | -         | -                            | -         | 3                          | -            |
| Nisam Antara                 | -                                  | -         | -                            | -         | -                          | -            |
| Banda Baro                   | -                                  | -         | -                            | -         | -                          | -            |
| Kuta Makmur                  | -                                  | -         | -                            | -         | -                          | -            |
| Simpang Keramat              | -                                  | -         | -                            | -         | -                          | -            |
| Syamtalira Bayu              | -                                  | -         | -                            | -         | -                          | -            |
| Geureudong Pase              | -                                  | -         | -                            | -         | -                          | -            |
| Meurah Mulia                 | -                                  | -         | 26                           | -         | -                          | -            |
| Matangkuli                   | -                                  | -         | -                            | -         | -                          | -            |
| Paya Bakong                  | -                                  | -         | -                            | -         | -                          | -            |
| Pirak Timu                   | -                                  | -         | -                            | -         | 7.000                      | -            |
| Cot Girek                    | 10                                 | 75        | 26                           | 13        | 60                         | 50           |
| Tanah Jambo Aye              | -                                  | -         | -                            | -         | -                          | -            |
| Langkahan                    | -                                  | -         | -                            | -         | -                          | -            |
| Seunuddon                    | -                                  | -         | -                            | -         | -                          | -            |
| Baktiya                      | -                                  | -         | -                            | -         | -                          | -            |
| Baktiya Barat                | -                                  | -         | -                            | -         | -                          | -            |
| Lhoksukon                    | -                                  | -         | -                            | -         | -                          | -            |
| Tanah Luas                   | -                                  | -         | -                            | -         | -                          | -            |
| Nibong                       | -                                  | -         | -                            | -         | -                          | -            |
| Samudera                     | -                                  | -         | -                            | -         | -                          | -            |
| Syamtalira Aron              | -                                  | -         | -                            | -         | -                          | -            |
| Tanah Pasir                  | -                                  | -         | -                            | -         | -                          | -            |
| Lapang                       | -                                  | -         | -                            | -         | -                          | -            |
| Muara Batu                   | -                                  | -         | -                            | -         | -                          | -            |
| Dewantara                    | -                                  | -         | -                            | -         | 300                        | -            |
| <b>Aceh Utara</b>            | <b>10</b>                          | <b>75</b> | <b>52</b>                    | <b>13</b> | <b>7.363</b>               | <b>1.050</b> |

Lanjutan Tabel/Continued Table 5.1.5

| Kecamatan<br>District | Kapulaga<br>Java Cardarmom |       | Keji Beling<br>Verbenanceae |       | Lempuyang<br>Zingiber Aromaticum |       |
|-----------------------|----------------------------|-------|-----------------------------|-------|----------------------------------|-------|
|                       | 2022*                      | 2023* | 2022                        | 2023* | 2022                             | 2023* |
| (1)                   | (8)                        | (9)   | (10)                        | (11)  | (12)                             | (13)  |
| Sawang                | -                          | -     | -                           | -     | -                                | -     |
| Nisam                 | -                          | -     | -                           | -     | -                                | -     |
| Nisam Antara          | -                          | -     | -                           | -     | -                                | -     |
| Banda Baro            | -                          | -     | -                           | -     | -                                | -     |
| Kuta Makmur           | -                          | -     | -                           | -     | -                                | -     |
| Simpang Keramat       | -                          | -     | -                           | -     | -                                | -     |
| Syamtalira Bayu       | -                          | -     | -                           | -     | -                                | -     |
| Geureudong Pase       | -                          | -     | -                           | -     | -                                | -     |
| Meurah Mulia          | -                          | -     | -                           | -     | -                                | -     |
| Matangkuli            | -                          | -     | -                           | -     | -                                | -     |
| Paya Bakong           | -                          | -     | -                           | -     | -                                | -     |
| Pirak Timu            | -                          | -     | -                           | -     | -                                | -     |
| Cot Girek             | -                          | -     | -                           | -     | -                                | -     |
| Tanah Jambo Aye       | -                          | -     | -                           | -     | -                                | -     |
| Langkahan             | -                          | -     | -                           | -     | -                                | -     |
| Seunuddon             | -                          | -     | -                           | -     | -                                | -     |
| Baktiya               | -                          | -     | -                           | -     | -                                | -     |
| Baktiya Barat         | -                          | -     | -                           | -     | -                                | -     |
| Lhoksukon             | -                          | -     | -                           | -     | -                                | -     |
| Tanah Luas            | -                          | -     | -                           | -     | -                                | -     |
| Nibong                | -                          | -     | -                           | -     | -                                | -     |
| Samudera              | -                          | -     | -                           | -     | -                                | -     |
| Syamtalira Aron       | -                          | -     | -                           | -     | -                                | -     |
| Tanah Pasir           | -                          | -     | -                           | -     | -                                | -     |
| Lapang                | -                          | -     | -                           | -     | -                                | -     |
| Muara Batu            | -                          | -     | -                           | -     | -                                | -     |
| Dewantara             | -                          | -     | -                           | -     | -                                | -     |
| <b>Aceh Utara</b>     | -                          | -     | -                           | -     | -                                | -     |

Lanjutan Tabel/*Continued Table* 5.1.5

| Kecamatan<br><i>District</i> | Sambiloto<br><i>King of Bitter</i> |       | Temireng<br><i>Black Turmeric</i> |       | Temukunci<br><i>Chinese keys</i> |       |
|------------------------------|------------------------------------|-------|-----------------------------------|-------|----------------------------------|-------|
|                              | 2022*                              | 2023* | 2022*                             | 2023* | 2022*                            | 2023* |
| (1)                          | (8)                                | (9)   | (10)                              | (11)  | (12)                             | (13)  |
| Sawang                       | -                                  | -     | -                                 | -     | -                                | -     |
| Nisam                        | -                                  | -     | -                                 | -     | -                                | -     |
| Nisam Antara                 | -                                  | -     | -                                 | -     | -                                | -     |
| Banda Baro                   | -                                  | -     | -                                 | -     | -                                | -     |
| Kuta Makmur                  | -                                  | -     | -                                 | -     | -                                | -     |
| Simpang Keramat              | -                                  | -     | -                                 | -     | -                                | -     |
| Syamtalira Bayu              | -                                  | -     | -                                 | -     | -                                | -     |
| Geureudong Pase              | -                                  | -     | -                                 | -     | -                                | -     |
| Meurah Mulia                 | -                                  | -     | -                                 | -     | -                                | -     |
| Matangkuli                   | -                                  | -     | -                                 | -     | -                                | -     |
| Paya Bakong                  | -                                  | -     | -                                 | -     | -                                | -     |
| Pirak Timu                   | -                                  | -     | -                                 | -     | -                                | -     |
| Cot Girek                    | -                                  | -     | -                                 | -     | -                                | -     |
| Tanah Jambo Aye              | -                                  | -     | -                                 | -     | -                                | -     |
| Langkahan                    | -                                  | -     | -                                 | -     | -                                | -     |
| Seunuddon                    | -                                  | -     | -                                 | -     | -                                | -     |
| Baktiya                      | -                                  | -     | -                                 | -     | -                                | -     |
| Baktiya Barat                | -                                  | -     | -                                 | -     | -                                | -     |
| Lhoksukon                    | -                                  | -     | -                                 | -     | -                                | -     |
| Tanah Luas                   | -                                  | -     | -                                 | -     | -                                | -     |
| Nibong                       | -                                  | -     | -                                 | -     | -                                | -     |
| Samudera                     | -                                  | -     | -                                 | -     | -                                | -     |
| Syamtalira Aron              | -                                  | -     | -                                 | -     | -                                | -     |
| Tanah Pasir                  | -                                  | -     | -                                 | -     | -                                | -     |
| Lapang                       | -                                  | -     | -                                 | -     | -                                | -     |
| Muara Batu                   | -                                  | -     | -                                 | -     | -                                | -     |
| Dewantara                    | -                                  | -     | -                                 | -     | -                                | -     |
| <b>Aceh Utara</b>            | -                                  | -     | -                                 | -     | -                                | -     |

Lanjutan Tabel/*Continued Table* 5.1.5

| Kecamatan<br><i>District</i> | Serai<br><i>Lemongrass</i> |              |
|------------------------------|----------------------------|--------------|
|                              | 2022*                      | 2023*        |
| (1)                          | (8)                        | (9)          |
| Sawang                       | -                          | -            |
| Nisam                        | 1                          | -            |
| Nisam Antara                 | -                          | -            |
| Banda Baro                   | -                          | -            |
| Kuta Makmur                  | -                          | -            |
| Simpang Keramat              | -                          | -            |
| Syamtalira Bayu              | -                          | -            |
| Geureudong Pase              | -                          | -            |
| Meurah Mulia                 | 2.264                      | -            |
| Matangkuli                   | -                          | -            |
| Paya Bakong                  | -                          | -            |
| Pirak Timu                   | -                          | 100          |
| Cot Girek                    | 80                         | 107          |
| Tanah Jambo Aye              | -                          | -            |
| Langkahan                    | -                          | -            |
| Seunuddon                    | -                          | -            |
| Baktiya                      | 24                         | 28           |
| Baktiya Barat                | -                          | 3.000        |
| Lhoksukon                    | -                          | -            |
| Tanah Luas                   | -                          | -            |
| Nibong                       | -                          | -            |
| Samudera                     | -                          | -            |
| Syamtalira Aron              | -                          | -            |
| Tanah Pasir                  | -                          | -            |
| Lapang                       | -                          | 850          |
| Muara Batu                   | -                          | -            |
| Dewantara                    | -                          | -            |
| <b>Aceh Utara</b>            | <b>2.369</b>               | <b>4.085</b> |

Catatan/Note: Angka Sementara

Sumber/Source: Badan Pusat Statistik, Statistik Pertanian Hortikultura SPH-TBF/BPS-Statistics Indonesia, Agricultural Statistic for Horticulture SPH-TBF

<https://lacehutarakab.bps.go.id>

**Tabel**  
**Table** 5.1.6**Produksi Tanaman Biofarmaka Menurut Kecamatan dan Jenis Tanaman di Kabupaten Aceh Utara (kg), 2022 dan 2023*****Production of Medicinal Plants by District and Kind of Plant in North Aceh Regency (kg), 2022 and 2023***

| Kecamatan<br><i>District</i> | Jahe<br><i>Ginger</i> |         | Laos/Lengkuas<br><i>Galanga</i> |        | Kencur<br><i>East Indian Galangal</i> |       |
|------------------------------|-----------------------|---------|---------------------------------|--------|---------------------------------------|-------|
|                              | 2022                  | 2023*   | 2022                            | 2023*  | 2022                                  | 2023* |
| (1)                          | (2)                   | (3)     | (4)                             | (5)    | (6)                                   | (7)   |
| Sawang                       | 9.000                 | 15.000  | 7.000                           | 20.000 | 12.500                                | -     |
| Nisam                        | -                     | -       | -                               | -      | -                                     | -     |
| Nisam Antara                 | 10.800                | 5.800   | 1.250                           | 1.200  | 1.050                                 | 500   |
| Banda Baru                   | -                     | -       | -                               | -      | -                                     | -     |
| Kuta Makmur                  | -                     | 12.000  | -                               | -      | -                                     | -     |
| Simpang Keramat              | 4.200                 | 500     | -                               | -      | 700                                   | 500   |
| Syamtalira Bayu              | -                     | -       | -                               | -      | -                                     | -     |
| Geureudong Pase              | -                     | -       | -                               | -      | -                                     | -     |
| Meurah Mulia                 | 46.218                | 35.000  | 72                              | -      | -                                     | -     |
| Matangkuli                   | -                     | -       | -                               | -      | -                                     | -     |
| Paya Bakong                  | 780                   | 220     | -                               | -      | -                                     | -     |
| Pirak Timu                   | 40.000                | 35.150  | 9.000                           | 700    | -                                     | -     |
| Cot Girek                    | 491                   | 250.075 | 20                              | 190    | 52                                    | 50    |
| Tanah Jambo Aye              | 800                   | 3.000   | -                               | -      | -                                     | -     |
| Langkahan                    | 150.000               | 5.000   | -                               | -      | -                                     | -     |
| Seunuddon                    | 1                     | -       | -                               | -      | -                                     | -     |
| Baktiya                      | 1.224                 | 44      | 58                              | 31     | -                                     | -     |
| Baktiya Barat                | -                     | 2.700   | -                               | -      | -                                     | -     |
| Lhoksukon                    | 2.535                 | 1.700   | -                               | -      | -                                     | -     |
| Tanah Luas                   | 11.000                | 50.000  | -                               | -      | -                                     | -     |
| Nibong                       | 30                    | 20      | -                               | -      | -                                     | -     |
| Samudera                     | -                     | -       | -                               | -      | -                                     | -     |
| Syamtalira Aron              | -                     | -       | -                               | -      | -                                     | -     |
| Tanah Pasir                  | -                     | -       | -                               | -      | -                                     | -     |
| Lapang                       | -                     | 5.300   | -                               | 1.300  | -                                     | -     |



Lanjutan Tabel/*Continued Table* 5.1.6

| Kecamatan<br><i>District</i> | Jahe<br><i>Ginger</i> |                | Laos/Lengkuas<br><i>Galanga</i> |               | Kencur<br><i>East Indian Galangal</i> |              |
|------------------------------|-----------------------|----------------|---------------------------------|---------------|---------------------------------------|--------------|
|                              | 2022                  | 2023*          | 2022                            | 2023*         | 2022                                  | 2023*        |
| (1)                          | (2)                   | (3)            | (4)                             | (5)           | (6)                                   | (7)          |
| Muara Batu                   | -                     | -              | -                               | -             | -                                     | -            |
| Dewantara                    | -                     | -              | -                               | -             | -                                     | -            |
| <b>Aceh Utara</b>            | <b>277.079</b>        | <b>421.509</b> | <b>17.400</b>                   | <b>23.421</b> | <b>14.302</b>                         | <b>1.050</b> |

Lanjutan Tabel/*Continued Table* 5.1.6

| Kecamatan<br><i>District</i> | Kunyit<br><i>Turmeric</i> |                | Jeruk Nipis<br><i>Lime</i> |              | Serai<br><i>Lemongrass</i> |               |
|------------------------------|---------------------------|----------------|----------------------------|--------------|----------------------------|---------------|
|                              | 2022                      | 2023*          | 2022                       | 2023*        | 2022                       | 2023*         |
| (1)                          | (8)                       | (9)            | (10)                       | (11)         | (12)                       | (13)          |
| Sawang                       | 50.000                    | 15.000         | -                          | 5.000        | -                          | -             |
| Nisam                        | 10                        | -              | 75                         | -            | 10                         | -             |
| Nisam Antara                 | 1.600                     | 2.000          | -                          | -            | -                          | -             |
| Banda Baro                   | -                         | -              | -                          | -            | -                          | -             |
| Kuta Makmur                  | -                         | 2.000          | -                          | -            | -                          | -             |
| Simpang Keramat              | 970                       | -              | -                          | -            | -                          | -             |
| Syamtalira Bayu              | -                         | -              | -                          | -            | -                          | -             |
| Geureudong Pase              | -                         | -              | -                          | -            | -                          | -             |
| Meurah Mulia                 | 21.464                    | 25.000         | -                          | -            | 31.320                     | -             |
| Matangkuli                   | -                         | -              | -                          | -            | -                          | -             |
| Paya Bakong                  | 1.940                     | 170            | -                          | -            | -                          | -             |
| Pirak Timu                   | 15.000                    | 40.000         | 160.000                    | -            | -                          | 400           |
| Cot Girek                    | 345                       | 1.650          | 300                        | 250          | 310                        | 400           |
| Tanah Jambo Aye              | 1.000                     | 4.000          | -                          | -            | -                          | -             |
| Langkahan                    | 10.000                    | 8.000          | -                          | -            | -                          | -             |
| Seunuddon                    | -                         | -              | -                          | -            | -                          | -             |
| Baktiya                      | 465                       | -              | -                          | -            | 72                         | 100           |
| Baktiya Barat                | -                         | 600            | -                          | -            | -                          | 18.000        |
| Lhoksukon                    | -                         | -              | -                          | -            | -                          | -             |
| Tanah Luas                   | 14.000                    | 3.000          | -                          | -            | -                          | -             |
| Nibong                       | -                         | 15             | -                          | -            | -                          | -             |
| Samudera                     | -                         | -              | -                          | -            | -                          | -             |
| Syamtalira Aron              | -                         | -              | -                          | -            | -                          | -             |
| Tanah Pasir                  | -                         | -              | -                          | -            | -                          | -             |
| Lapang                       | -                         | 4.025          | -                          | -            | -                          | 12.550        |
| Muara Batu                   | -                         | -              | -                          | -            | -                          | -             |
| Dewantara                    | -                         | -              | 2.100                      | -            | -                          | -             |
| <b>Aceh Utara</b>            | <b>116.794</b>            | <b>105.460</b> | <b>162.475</b>             | <b>5.250</b> | <b>31.712</b>              | <b>31.450</b> |

Lanjutan Tabel/*Continued Table* 5.1.6

| Kecamatan<br><i>District</i> | Lidah Buaya<br><i>Aloevera</i> |            | Mahkota Dewa<br><i>Phaleria Macrocarpa</i> |            | Mengkudu/Pace<br><i>Indian Mulberry</i> |            |
|------------------------------|--------------------------------|------------|--|------------|---|------------|
|                              | 2022                           | 2023*      | 2022                                       | 2023*      | 2022                                    | 2023*      |
| (1)                          | (8)                            | (9)        | (10)                                       | (11)       | (12)                                    | (13)       |
| Sawang                       | -                              | -          | -  | -          | -                                       | -          |
| Nisam                        | -                              | -          | -  | -          | -                                       | -          |
| Nisam Antara                 | -                              | -          | -  | -          | -                                       | -          |
| Banda Baro                   | -                              | -          | -  | -          | -                                       | -          |
| Kuta Makmur                  | -                              | -          | -  | -          | -                                       | -          |
| Simpang Keramat              | -                              | -          | -  | -          | -                                       | -          |
| Syamtalira Bayu              | -                              | -          | -  | -          | -                                       | -          |
| Geureudong Pase              | -                              | -          | -  | -          | -                                       | -          |
| Meurah Mulia                 | -                              | -          | -  | -          | -                                       | -          |
| Matangkuli                   | -                              | -          | -  | -          | -                                       | -          |
| Paya Bakong                  | -                              | -          | -  | -          | -                                       | -          |
| Pirak Timu                   | -                              | -          | -  | -          | -                                       | -          |
| Cot Girek                    | 109                            | 290        | 401  | 200        | 7                                       | 100        |
| Tanah Jambo Aye              | -                              | -          | -  | -          | -                                       | -          |
| Langkahan                    | -                              | -          | -  | -          | -                                       | -          |
| Seunuddon                    | -                              | -          | -  | -          | -                                       | -          |
| Baktiya                      | -                              | -          | -  | -          | -                                       | -          |
| Baktiya Barat                | -                              | -          | -  | -          | -                                       | -          |
| Lhoksukon                    | -                              | -          | -  | -          | -                                       | -          |
| Tanah Luas                   | -                              | -          | -  | -          | -                                       | -          |
| Nibong                       | -                              | -          | -  | -          | -                                       | -          |
| Samudera                     | -                              | -          | -  | -          | -                                       | -          |
| Syamtalira Aron              | -                              | -          | -  | -          | -                                       | -          |
| Tanah Pasir                  | -                              | -          | -  | -          | -                                       | -          |
| Lapang                       | -                              | -          | -  | -          | -                                       | -          |
| Muara Batu                   | -                              | -          | -  | -          | -                                       | -          |
| Dewantara                    | -                              | -          | -  | -          | -                                       | -          |
| <b>Aceh Utara</b>            | <b>109</b>                     | <b>290</b> | <b>401</b>                                 | <b>200</b> | <b>7</b>                                | <b>100</b> |

Lanjutan Tabel/*Continued Table* 5.1.6

| Kecamatan<br><i>District</i> | Kapulaga<br><i>Java Cardamom</i> |       | Keji Beling<br><i>Verbenaceae</i> |       | Lempuyang<br><i>Zingiber Aromaticum</i> |       |
|------------------------------|----------------------------------|-------|-----------------------------------|-------|---|-------|
|                              | 2022                             | 2023* | 2022                              | 2023* | 2022                                    | 2023* |
| (1)                          | (8)                              | (9)   | (10)                              | (11)  | (12)                                    | (13)  |
| Sawang                       | -                                | -     | ...                               | ...   | -                                       | -     |
| Nisam                        | -                                | -     | ...                               | ...   | -                                       | -     |
| Nisam Antara                 | -                                | -     | ...                               | ...   | -                                       | -     |
| Banda Baro                   | -                                | -     | ...                               | ...   | -                                       | -     |
| Kuta Makmur                  | -                                | -     | ...                               | ...   | -                                       | -     |
| Simpang Keramat              | -                                | -     | ...                               | ...   | -                                       | -     |
| Syamtalira Bayu              | -                                | -     | ...                               | ...   | -                                       | -     |
| Geureudong Pase              | -                                | -     | ...                               | ...   | -                                       | -     |
| Meurah Mulia                 | -                                | -     | ...                               | ...   | -                                       | -     |
| Matangkuli                   | -                                | -     | ...                               | ...   | -                                       | -     |
| Paya Bakong                  | -                                | -     | ...                               | ...   | -                                       | -     |
| Pirak Timu                   | -                                | -     | ...                               | ...   | -                                       | -     |
| Cot Girek                    | -                                | -     | ...                               | ...   | -                                       | -     |
| Tanah Jambo Aye              | -                                | -     | ...                               | ...   | -                                       | -     |
| Langkahan                    | -                                | -     | ...                               | ...   | -                                       | -     |
| Seunuddon                    | -                                | -     | ...                               | ...   | -                                       | -     |
| Baktiya                      | -                                | -     | ...                               | ...   | -                                       | -     |
| Baktiya Barat                | -                                | -     | ...                               | ...   | -                                       | -     |
| Lhoksukon                    | -                                | -     | ...                               | ...   | -                                       | -     |
| Tanah Luas                   | -                                | -     | ...                               | ...   | -                                       | -     |
| Nibong                       | -                                | -     | ...                               | ...   | -                                       | -     |
| Samudera                     | -                                | -     | ...                               | ...   | -                                       | -     |
| Syamtalira Aron              | -                                | -     | ...                               | ...   | -                                       | -     |
| Tanah Pasir                  | -                                | -     | ...                               | ...   | -                                       | -     |
| Lapang                       | -                                | -     | ...                               | ...   | -                                       | -     |
| Muara Batu                   | -                                | -     | ...                               | ...   | -                                       | -     |
| Dewantara                    | -                                | -     | ...                               | ...   | -                                       | -     |
| <b>Aceh Utara</b>            | -                                | -     | ...                               | ...   | -                                       | -     |

Lanjutan Tabel/*Continued Table* 5.1.6

| Kecamatan<br><i>District</i> | Sambiloto<br><i>King of Bitter</i> |       | Temuireng<br><i>Black Turmeric</i> |       | Temukunci<br><i>Chinese Keys</i> |       |
|------------------------------|------------------------------------|-------|------------------------------------|-------|----------------------------------|-------|
|                              | 2022                               | 2023* | 2022                               | 2023* | 2022                             | 2023* |
| (1)                          | (8)                                | (9)   | (10)                               | (11)  | (12)                             | (13)  |
| Sawang                       | -                                  | -     | -                                  | -     | -                                | -     |
| Nisam                        | -                                  | -     | -                                  | -     | -                                | -     |
| Nisam Antara                 | -                                  | -     | -                                  | -     | -                                | -     |
| Banda Baro                   | -                                  | -     | -                                  | -     | -                                | -     |
| Kuta Makmur                  | -                                  | -     | -                                  | -     | -                                | -     |
| Simpang Keramat              | -                                  | -     | -                                  | -     | -                                | -     |
| Syamtalira Bayu              | -                                  | -     | -                                  | -     | -                                | -     |
| Geureudong Pase              | -                                  | -     | -                                  | -     | -                                | -     |
| Meurah Mulia                 | -                                  | -     | -                                  | -     | -                                | -     |
| Matangkuli                   | -                                  | -     | -                                  | -     | -                                | -     |
| Paya Bakong                  | -                                  | -     | -                                  | -     | -                                | -     |
| Pirak Timu                   | -                                  | -     | -                                  | -     | -                                | -     |
| Cot Girek                    | -                                  | -     | -                                  | -     | -                                | -     |
| Tanah Jambo Aye              | -                                  | -     | -                                  | -     | -                                | -     |
| Langkahan                    | -                                  | -     | -                                  | -     | -                                | -     |
| Seunuddon                    | -                                  | -     | -                                  | -     | -                                | -     |
| Baktiya                      | -                                  | -     | -                                  | -     | -                                | -     |
| Baktiya Barat                | -                                  | -     | -                                  | -     | -                                | -     |
| Lhoksukon                    | -                                  | -     | -                                  | -     | -                                | -     |
| Tanah Luas                   | -                                  | -     | -                                  | -     | -                                | -     |
| Nibong                       | -                                  | -     | -                                  | -     | -                                | -     |
| Samudera                     | -                                  | -     | -                                  | -     | -                                | -     |
| Syamtalira Aron              | -                                  | -     | -                                  | -     | -                                | -     |
| Tanah Pasir                  | -                                  | -     | -                                  | -     | -                                | -     |
| Lapang                       | -                                  | -     | -                                  | -     | -                                | -     |
| Muara Batu                   | -                                  | -     | -                                  | -     | -                                | -     |
| Dewantara                    | -                                  | -     | -                                  | -     | -                                | -     |
| <b>Aceh Utara</b>            | -                                  | -     | -                                  | -     | -                                | -     |

Lanjutan Tabel/*Continued Table* 5.1.6

| Kecamatan<br><i>District</i> | Temulawak<br><i>Java Turmeric</i> |           |
|------------------------------|-----------------------------------|-----------|
|                              | 2022*                             | 2023*     |
| (1)                          | (8)                               | (9)       |
| Sawang                       | -                                 | -         |
| Nisam                        | -                                 | -         |
| Nisam Antara                 | -                                 | -         |
| Banda Baro                   | -                                 | -         |
| Kuta Makmur                  | -                                 | -         |
| Simpang Keramat              | -                                 | -         |
| Syamtalira Bayu              | -                                 | -         |
| Geureudong Pase              | -                                 | -         |
| Meurah Mulia                 | 78                                | -         |
| Matangkuli                   | -                                 | -         |
| Paya Bakong                  | -                                 | -         |
| Pirak Timu                   | -                                 | -         |
| Cot Girek                    | 86                                | 20        |
| Tanah Jambo Aye              | -                                 | -         |
| Langkahan                    | -                                 | -         |
| Seunuddon                    | -                                 | -         |
| Baktiya                      | -                                 | -         |
| Baktiya Barat                | -                                 | -         |
| Lhoksukon                    | -                                 | -         |
| Tanah Luas                   | -                                 | -         |
| Nibong                       | -                                 | -         |
| Samudera                     | -                                 | -         |
| Syamtalira Aron              | -                                 | -         |
| Tanah Pasir                  | -                                 | -         |
| Lapang                       | -                                 | -         |
| Muara Batu                   | -                                 | -         |
| Dewantara                    | -                                 | -         |
| <b>Aceh Utara</b>            | <b>164</b>                        | <b>20</b> |

Catatan/Note: Angka Sementara

Sumber/Source: Badan Pusat Statistik, Statistik Pertanian Hortikultura SPH-TBF/BPS-Statistics Indonesia, *Agricultural Statistic for Horticulture SPH-TBF*

<https://acehutarakab.bps.go.id>

**Tabel**  
**Table** 5.1.7**Luas Panen Tanaman Biofarmaka Menurut Jenis Tanaman di Kabupaten Aceh Utara (m<sup>2</sup>), 2020–2023**  
**Harvested Area of Medicinal Plants by Kind of Plant in North Aceh Regency (m<sup>2</sup>), 2020–2023**

| Jenis Tanaman<br>Kind of Plants                                     | 2020   | 2021   | 2022*  | 2023*   |
|---|--------|--------|--------|---------|
| (1)   | (2)    | (3)    | (4)    | (5)     |
| Jahe/ <i>Ginger</i>   | 67.129 | 55.164 | 74.919 | 127.199 |
| Jeruk Nipis <sup>1</sup> / <i>Lime</i> <sup>1</sup>                 |        | 7.250  | 7.363  | 1.050   |
| Kapulaga/ <i>Java Cardamon</i>                                      | -      | -      | -      | -       |
| Kencur/ <i>East Indian Galangal</i>                                 | 5.560  | 1.080  | 6.195  | 523     |
| Kunyit/ <i>Turmeric</i>   | 51.594 | 18.908 | 44.923 | 38.720  |
| Laos/ <i>Lengkuas/Galanga</i>                                       | 8.600  | 6.717  | 7.916  | 10.948  |
| Lempuyang/ <i>Zingiber Aromaticum</i>                               | -      | -      | -      | -       |
| Lidah Buaya/ <i>Aloevera</i>  | -      | 320    | 140    | 54      |
| Mahkota Dewa <sup>1</sup> / <i>Phaleria Macrocarpa</i> <sup>1</sup> | -      | -      | 6      | 4       |
| Mengkudu <sup>1</sup> / <i>Indian Mulberry</i> <sup>1</sup>         | -      | -      | 10     | 75      |
| Temuireng/ <i>Black Turmeric</i>                                    | -      | -      | -      | -       |
| Temukunci/ <i>Chinese Keys</i>                                      | -      | -      | -      | -       |
| Temulawak/ <i>Java Turmeric</i>                                     | -      | 339    | 52     | 13      |
| Sambiloto/ <i>King of Bitter</i>                                    | -      | -      | -      | -       |
| Serai/ <i>Lemongrass</i>  |        | 350    | 2.369  | 4.085   |

Catatan/Note: <sup>1</sup> Satuan luas panen dalam pohon/*The unit of harvested area are tree*Sumber/Source: Badan Pusat Statistik, Statistik Pertanian Hortikultura SPH-TBF/BPS-Statistics Indonesia, *Agricultural Statistic for Horticulture SPH-TBF*



**Tabel 5.1.8** **Produksi Tanaman Biofarmaka Menurut Jenis Tanaman di Kabupaten Aceh Utara (kg), 2020–2023**  
**Production of Medicinal Plants by Kind of Plant in North Aceh Regency (kg), 2020–2023**

| Jenis Tanaman<br>Kind of Plants          | 2020    | 2021    | 2022 <sup>1</sup> | 2023 <sup>1</sup> |
|--|---------|---------|-------------------|-------------------|
| (1)                                      | (2)     | (3)     | (4)               | (5)               |
| Jahe/ <i>Ginger</i>                      | 124.028 | 72.291  | 277.079           | 421.509           |
| Jeruk Nipis/ <i>Lime</i>                 |         | 176.400 | 162.475           | 5.250             |
| Kapulaga/ <i>Java Cardamon</i>           | -       | -       | -                 | -                 |
| Kencur/ <i>East Indian Galangal</i>      | 14.600  | 3.360   | 14.302            | 1.050             |
| Kunyit/ <i>Turmeric</i>                  | 92.003  | 38.406  | 116.794           | 105.460           |
| Laos/ <i>Lengkuas/Galanga</i>            | 20.800  | 21.069  | 17.400            | 23.421            |
| Lempuyang/ <i>Zingiber Aromaticum</i>    | -       | -       | -                 | -                 |
| Lidah Buaya/ <i>Aloevera</i>             | -       | 250     | 109               | 290               |
| Mahkota Dewa/ <i>Phaleria Macrocarpa</i> | -       | -       | 401               | 200               |
| Mengkudu/ <i>Indian Mulberry</i>         | -       | -       | 7                 | 100               |
| Temuireng/ <i>Black Turmeric</i>         | -       | -       | -                 | -                 |
| Temukunci/ <i>Chinese Keys</i>           | -       | -       | -                 | -                 |
| Temulawak/ <i>Java Turmeric</i>          | -       | 2.418   | 164               | 20                |
| Sambiloto/ <i>King of Bitter</i>         | -       | -       | -                 | -                 |
| Serai/ <i>Lemongrass</i>                 |         | 1.200   | 31.712            | 31.450            |

Catatan/Note: <sup>1</sup> Satuan luas panen dalam pohon/*The unit of harvested area are tree*

Sumber/Source: Badan Pusat Statistik, Statistik Pertanian Hortikultura SPH-TBF/BPS-Statistics Indonesia, *Agricultural Statistic for Horticulture SPH-TBF*

**Tabel**  
**Table** 5.1.9**Luas Panen Tanaman Hias Menurut Kecamatan dan Jenis Tanaman di Kabupaten Aceh Utara (m<sup>2</sup>), 2022 dan 2023**  
**Harvested Area of Ornamental Plants by District and Kind of Plant in Aceh Utara Regency (m<sup>2</sup>), 2022 and 2023**

| Kecamatan<br><i>District</i> | Angrek Pot/ <i>Pot Orchid</i> |       | Angrek Potong/ <i>Cut Orchid</i> |       |
|------------------------------|-------------------------------|-------|----------------------------------|-------|
|                              | 2022                          | 2023* | 2022                             | 2023* |
| (1)                          | (2)                           | (3)   | (4)                              | (5)   |
| Sawang                       | -                             | -     | -                                | -     |
| Nisam                        | -                             | -     | -                                | -     |
| Nisam Antara                 | -                             | -     | -                                | -     |
| Banda Baro                   | -                             | -     | -                                | -     |
| Kuta Makmur                  | -                             | -     | -                                | -     |
| Simpang Keramat              | -                             | -     | -                                | -     |
| Syamtalira Bayu              | -                             | -     | -                                | -     |
| Geureudong Pase              | -                             | -     | -                                | -     |
| Meurah Mulia                 | -                             | -     | -                                | -     |
| Matangkuli                   | -                             | -     | -                                | -     |
| Paya Bakong                  | -                             | -     | -                                | -     |
| Pirak Timu                   | -                             | -     | -                                | -     |
| Cot Girek                    | -                             | -     | -                                | 4     |
| Tanah Jambo Aye              | -                             | -     | -                                | -     |
| Langkahan                    | -                             | -     | -                                | -     |
| Seunuddon                    | -                             | -     | -                                | -     |
| Baktiya                      | -                             | -     | -                                | -     |
| Baktiya Barat                | -                             | -     | -                                | -     |
| Lhoksukon                    | -                             | -     | -                                | -     |
| Tanah Luas                   | -                             | -     | -                                | -     |
| Nibong                       | -                             | -     | -                                | -     |
| Samudera                     | -                             | -     | -                                | -     |
| Syamtalira Aron              | -                             | -     | -                                | -     |
| Tanah Pasir                  | -                             | -     | -                                | -     |
| Lapang                       | -                             | -     | -                                | -     |

Lanjutan Tabel/*Continued Table 5.1.9*

| Kecamatan<br><i>District</i> | Angrek Pot/ <i>Pot Orchid</i> |       | Anggrek Potong/ <i>Cut Orchid</i> |          |
|------------------------------|-------------------------------|-------|-----------------------------------|----------|
|                              | 2022                          | 2023* | 2022                              | 2023*    |
| (1)                          | (2)                           | (3)   | (4)                               | (5)      |
| Muara Batu                   | -                             | -     | -                                 | -        |
| Dewantara                    | -                             | -     | -                                 | -        |
| <b>Aceh Utara</b>            | -                             | -     | -                                 | <b>4</b> |

Lanjutan Tabel/*Continued Table* 5.1.9

| Kecamatan<br><i>District</i> | Krisan/ <i>Chrysantemum</i> |       | Mawar/ <i>Rose</i> |       |
|------------------------------|-----------------------------|-------|--------------------|-------|
|                              | 2022                        | 2023* | 2022               | 2023* |
| (1)                          | (6)                         | (7)   | (8)                | (9)   |
| Sawang                       | -                           | -     | -                  | -     |
| Nisam                        | -                           | -     | -                  | -     |
| Nisam Antara                 | -                           | -     | -                  | -     |
| Banda Baro                   | -                           | -     | -                  | -     |
| Kuta Makmur                  | -                           | -     | -                  | -     |
| Simpang Keramat              | -                           | -     | -                  | -     |
| Syamtalira Bayu              | -                           | -     | -                  | -     |
| Geureudong Pase              | -                           | -     | -                  | -     |
| Meurah Mulia                 | -                           | -     | -                  | -     |
| Matangkuli                   | -                           | -     | -                  | -     |
| Paya Bakong                  | -                           | -     | -                  | -     |
| Pirak Timu                   | -                           | -     | -                  | -     |
| Cot Girek                    | -                           | -     | -                  | -     |
| Tanah Jambo Aye              | -                           | -     | -                  | -     |
| Langkahan                    | -                           | -     | -                  | -     |
| Seunuddon                    | -                           | -     | -                  | -     |
| Baktiya                      | -                           | -     | -                  | -     |
| Baktiya Barat                | -                           | -     | -                  | -     |
| Lhoksukon                    | -                           | -     | -                  | -     |
| Tanah Luas                   | -                           | -     | -                  | -     |
| Nibong                       | -                           | -     | -                  | -     |
| Samudera                     | -                           | -     | -                  | -     |
| Syamtalira Aron              | -                           | -     | -                  | -     |
| Tanah Pasir                  | -                           | -     | -                  | -     |
| Lapang                       | -                           | -     | -                  | -     |
| Muara Batu                   | -                           | -     | -                  | -     |
| Dewantara                    | -                           | -     | -                  | -     |
| <b>Aceh Utara</b>            | -                           | -     | -                  | -     |

Lanjutan Tabel/*Continued Table* 5.1.9

| Kecamatan<br><i>District</i> | Sedap Malam/ <i>Tuberose</i> |          | Pedang-Pedangan/<br><i>Sansevieria</i> |          | Anthurium Bunga/<br><i>Flamingo Lily Flower</i> |           |
|------------------------------|------------------------------|----------|--|----------|---|-----------|
|                              | 2022                         | 2023*    | 2022                                   | 2023*    | 2022  | 2023*     |
| (1)                          | (10)                         | (11)     | (12)                                   | (13)     | (14)  | (15)      |
| Sawang                       | -                            | -        | -                                      | -        | -   | -         |
| Nisam                        | -                            | -        | -                                      | -        | -   | -         |
| Nisam Antara                 | -                            | -        | -                                      | -        | -   | -         |
| Banda Baro                   | -                            | -        | -                                      | -        | -   | -         |
| Kuta Makmur                  | -                            | -        | -                                      | -        | -   | -         |
| Simpang Keramat              | -                            | -        | -                                      | -        | -   | -         |
| Syamtalira Bayu              | -                            | -        | -                                      | -        | -   | -         |
| Geureudong Pase              | -                            | -        | -                                      | -        | -   | -         |
| Meurah Mulia                 | -                            | -        | 37                                     | -        | -   | -         |
| Matangkuli                   | -                            | -        | -                                      | -        | -   | -         |
| Paya Bakong                  | -                            | -        | -                                      | -        | -   | -         |
| Pirak Timu                   | -                            | -        | -                                      | -        | -   | -         |
| Cot Girek                    | -                            | -        | -                                      | -        | -   | 50        |
| Tanah Jambo Aye              | -                            | -        | -                                      | -        | -   | -         |
| Langkahan                    | -                            | -        | -                                      | -        | -   | -         |
| Seunuddon                    | -                            | -        | -                                      | -        | -   | -         |
| Baktiya                      | -                            | -        | -                                      | -        | -   | -         |
| Baktiya Barat                | -                            | -        | -                                      | -        | -   | -         |
| Lhoksukon                    | -                            | -        | -                                      | -        | -   | -         |
| Tanah Luas                   | -                            | -        | -                                      | -        | -   | -         |
| Nibong                       | -                            | -        | -                                      | -        | -   | -         |
| Samudera                     | -                            | -        | -                                      | -        | -   | -         |
| Syamtalira Aron              | -                            | -        | -                                      | -        | -   | -         |
| Tanah Pasir                  | -                            | -        | -                                      | -        | -   | -         |
| Lapang                       | -                            | -        | -                                      | -        | -   | -         |
| Muara Batu                   | -                            | -        | -                                      | -        | -   | -         |
| Dewantara                    | -                            | -        | -                                      | -        | -   | -         |
| <b>Aceh Utara</b>            | <b>-</b>                     | <b>-</b> | <b>37</b>                              | <b>-</b> | <b>-</b>  | <b>50</b> |

Lanjutan Tabel/*Continued Table* 5.1.9

| Kecamatan<br><i>District</i> | Dracaena/ <i>Dracaena</i> |           | Sri Rejeki/ <i>Aglaonema</i> |           | Bugenvil |           |
|------------------------------|---------------------------|-----------|------------------------------|-----------|----------|-----------|
|                              | 2022                      | 2023*     | 2022                         | 2023*     | 2022     | 2023*     |
| (1)                          | (10)                      | (11)      | (12)                         | (13)      | (14)     | (15)      |
| Sawang                       | -                         | -         | -                            | -         | -        | -         |
| Nisam                        | -                         | -         | -                            | -         | -        | -         |
| Nisam Antara                 | -                         | -         | -                            | -         | -        | -         |
| Banda Baro                   | -                         | -         | -                            | -         | -        | -         |
| Kuta Makmur                  | -                         | -         | -                            | -         | -        | -         |
| Simpang Keramat              | -                         | -         | -                            | -         | -        | -         |
| Syamtalira Bayu              | -                         | -         | -                            | -         | -        | -         |
| Geureudong Pase              | -                         | -         | -                            | -         | -        | -         |
| Meurah Mulia                 | -                         | -         | -                            | -         | -        | -         |
| Matangkuli                   | -                         | -         | -                            | -         | -        | -         |
| Paya Bakong                  | -                         | -         | -                            | -         | -        | -         |
| Pirak Timu                   | -                         | -         | -                            | -         | -        | -         |
| Cot Girek                    | -                         | 50        | -                            | 60        | -        | 51        |
| Tanah Jambo Aye              | -                         | -         | -                            | -         | -        | -         |
| Langkahan                    | -                         | -         | -                            | -         | -        | -         |
| Seunuddon                    | -                         | -         | -                            | -         | -        | -         |
| Baktiya                      | -                         | -         | -                            | -         | -        | -         |
| Baktiya Barat                | -                         | -         | -                            | -         | -        | -         |
| Lhoksukon                    | -                         | -         | -                            | -         | -        | -         |
| Tanah Luas                   | -                         | -         | -                            | -         | -        | -         |
| Nibong                       | -                         | -         | -                            | -         | -        | -         |
| Samudera                     | -                         | -         | -                            | -         | -        | -         |
| Syamtalira Aron              | -                         | -         | -                            | -         | -        | -         |
| Tanah Pasir                  | -                         | -         | -                            | -         | -        | -         |
| Lapang                       | -                         | -         | -                            | -         | -        | -         |
| Muara Batu                   | -                         | -         | -                            | -         | -        | -         |
| Dewantara                    | -                         | -         | -                            | -         | -        | -         |
| <b>Aceh Utara</b>            | <b>-</b>                  | <b>50</b> | <b>-</b>                     | <b>60</b> | <b>-</b> | <b>51</b> |

Lanjutan Tabel/*Continued Table* 5.1.9

| Kecamatan<br><i>District</i> | Anthurium Daun/<br><i>Anthurium</i> |       | Anyelir/<br><i>Carnation</i> |       | Balaceng/<br><i>Dieffenbacia</i> |       |
|------------------------------|-------------------------------------|-------|------------------------------|-------|----------------------------------|-------|
|                              | 2022                                | 2023* | 2022                         | 2023* | 2022                             | 2023* |
| (1)                          | (10)                                | (11)  | (12)                         | (13)  | (14)                             | (15)  |
| Sawang                       | ...                                 | ...   | ...                          | ...   | ...                              | ...   |
| Nisam                        | ...                                 | ...   | ...                          | ...   | ...                              | ...   |
| Nisam Antara                 | ...                                 | ...   | ...                          | ...   | ...                              | ...   |
| Banda Baro                   | ...                                 | ...   | ...                          | ...   | ...                              | ...   |
| Kuta Makmur                  | ...                                 | ...   | ...                          | ...   | ...                              | ...   |
| Simpang Keramat              | ...                                 | ...   | ...                          | ...   | ...                              | ...   |
| Syamtalira Bayu              | ...                                 | ...   | ...                          | ...   | ...                              | ...   |
| Geureudong Pase              | ...                                 | ...   | ...                          | ...   | ...                              | ...   |
| Meurah Mulia                 | ...                                 | ...   | ...                          | ...   | ...                              | ...   |
| Matangkuli                   | ...                                 | ...   | ...                          | ...   | ...                              | ...   |
| Paya Bakong                  | ...                                 | ...   | ...                          | ...   | ...                              | ...   |
| Pirak Timu                   | ...                                 | ...   | ...                          | ...   | ...                              | ...   |
| Cot Girek                    | ...                                 | ...   | ...                          | ...   | ...                              | ...   |
| Tanah Jambo Aye              | ...                                 | ...   | ...                          | ...   | ...                              | ...   |
| Langkahan                    | ...                                 | ...   | ...                          | ...   | ...                              | ...   |
| Seunuddon                    | ...                                 | ...   | ...                          | ...   | ...                              | ...   |
| Baktiya                      | ...                                 | ...   | ...                          | ...   | ...                              | ...   |
| Baktiya Barat                | ...                                 | ...   | ...                          | ...   | ...                              | ...   |
| Lhoksukon                    | ...                                 | ...   | ...                          | ...   | ...                              | ...   |
| Tanah Luas                   | ...                                 | ...   | ...                          | ...   | ...                              | ...   |
| Nibong                       | ...                                 | ...   | ...                          | ...   | ...                              | ...   |
| Samudera                     | ...                                 | ...   | ...                          | ...   | ...                              | ...   |
| Syamtalira Aron              | ...                                 | ...   | ...                          | ...   | ...                              | ...   |
| Tanah Pasir                  | ...                                 | ...   | ...                          | ...   | ...                              | ...   |
| Lapang                       | ...                                 | ...   | ...                          | ...   | ...                              | ...   |
| Muara Batu                   | ...                                 | ...   | ...                          | ...   | ...                              | ...   |
| Dewantara                    | ...                                 | ...   | ...                          | ...   | ...                              | ...   |
| <b>Aceh Utara</b>            | ...                                 | ...   | ...                          | ...   | ...                              | ...   |

Lanjutan Tabel/Continued Table 5.1.9

| Kecamatan<br>District | Euphorbia/ <i>Euphorbia</i> |       | Gladiol/ <i>Gladiol</i> |       | Hanjuang/ <i>Cordyline</i> |       |
|-----------------------|-----------------------------|-------|-------------------------|-------|----------------------------|-------|
|                       | 2022                        | 2023* | 2022                    | 2023* | 2022                       | 2023* |
| (1)                   | (10)                        | (11)  | (12)                    | (13)  | (14)                       | (15)  |
| Sawang                | ...                         | ...   | ...                     | ...   | -                          | -     |
| Nisam                 | ...                         | ...   | ...                     | ...   | -                          | -     |
| Nisam Antara          | ...                         | ...   | ...                     | ...   | -                          | -     |
| Banda Baro            | ...                         | ...   | ...                     | ...   | -                          | -     |
| Kuta Makmur           | ...                         | ...   | ...                     | ...   | -                          | -     |
| Simpang Keramat       | ...                         | ...   | ...                     | ...   | -                          | -     |
| Syamtalira Bayu       | ...                         | ...   | ...                     | ...   | -                          | -     |
| Geureudong Pase       | ...                         | ...   | ...                     | ...   | -                          | -     |
| Meurah Mulia          | ...                         | ...   | ...                     | ...   | -                          | -     |
| Matangkuli            | ...                         | ...   | ...                     | ...   | -                          | -     |
| Paya Bakong           | ...                         | ...   | ...                     | ...   | -                          | -     |
| Pirak Timu            | ...                         | ...   | ...                     | ...   | -                          | -     |
| Cot Girek             | ...                         | ...   | ...                     | ...   | -                          | -     |
| Tanah Jambo Aye       | ...                         | ...   | ...                     | ...   | -                          | -     |
| Langkahan             | ...                         | ...   | ...                     | ...   | -                          | -     |
| Seunuddon             | ...                         | ...   | ...                     | ...   | -                          | -     |
| Baktiya               | ...                         | ...   | ...                     | ...   | -                          | -     |
| Baktiya Barat         | ...                         | ...   | ...                     | ...   | -                          | -     |
| Lhoksukon             | ...                         | ...   | ...                     | ...   | -                          | -     |
| Tanah Luas            | ...                         | ...   | ...                     | ...   | -                          | -     |
| Nibong                | ...                         | ...   | ...                     | ...   | -                          | -     |
| Samudera              | ...                         | ...   | ...                     | ...   | -                          | -     |
| Syamtalira Aron       | ...                         | ...   | ...                     | ...   | -                          | -     |
| Tanah Pasir           | ...                         | ...   | ...                     | ...   | -                          | -     |
| Lapang                | ...                         | ...   | ...                     | ...   | -                          | -     |
| Muara Batu            | ...                         | ...   | ...                     | ...   | -                          | -     |
| Dewantara             | ...                         | ...   | ...                     | ...   | -                          | -     |
| <b>Aceh Utara</b>     | ...                         | ...   | ...                     | ...   | -                          | -     |



Lanjutan Tabel/*Continued Table* 5.1.9

| Kecamatan<br><i>District</i> | Herbras/ <i>Gerbera</i> |       | Kamboja Jepang/<br><i>Adenium</i> |       | Keladi Hias/ <i>Caladium</i> |       |
|------------------------------|-------------------------|-------|-----------------------------------|-------|------------------------------|-------|
|                              | 2022                    | 2023* | 2022                              | 2023* | 2022                         | 2023* |
| (1)                          | (10)                    | (11)  | (12)                              | (13)  | (14)                         | (15)  |
| Sawang                       | -                       | -     | ...                               | ...   | ...                          | ...   |
| Nisam                        | -                       | -     | ...                               | ...   | ...                          | ...   |
| Nisam Antara                 | -                       | -     | ...                               | ...   | ...                          | ...   |
| Banda Baro                   | -                       | -     | ...                               | ...   | ...                          | ...   |
| Kuta Makmur                  | -                       | -     | ...                               | ...   | ...                          | ...   |
| Simpang Keramat              | -                       | -     | ...                               | ...   | ...                          | ...   |
| Syamtalira Bayu              | -                       | -     | ...                               | ...   | ...                          | ...   |
| Geureudong Pase              | -                       | -     | ...                               | ...   | ...                          | ...   |
| Meurah Mulia                 | -                       | -     | ...                               | ...   | ...                          | ...   |
| Matangkuli                   | -                       | -     | ...                               | ...   | ...                          | ...   |
| Paya Bakong                  | -                       | -     | ...                               | ...   | ...                          | ...   |
| Pirak Timu                   | -                       | -     | ...                               | ...   | ...                          | ...   |
| Cot Girek                    | -                       | -     | ...                               | ...   | ...                          | ...   |
| Tanah Jambo Aye              | -                       | -     | ...                               | ...   | ...                          | ...   |
| Langkahan                    | -                       | -     | ...                               | ...   | ...                          | ...   |
| Seunuddon                    | -                       | -     | ...                               | ...   | ...                          | ...   |
| Baktiya                      | -                       | -     | ...                               | ...   | ...                          | ...   |
| Baktiya Barat                | -                       | -     | ...                               | ...   | ...                          | ...   |
| Lhoksukon                    | -                       | -     | ...                               | ...   | ...                          | ...   |
| Tanah Luas                   | -                       | -     | ...                               | ...   | ...                          | ...   |
| Nibong                       | -                       | -     | ...                               | ...   | ...                          | ...   |
| Samudera                     | -                       | -     | ...                               | ...   | ...                          | ...   |
| Syamtalira Aron              | -                       | -     | ...                               | ...   | ...                          | ...   |
| Tanah Pasir                  | -                       | -     | ...                               | ...   | ...                          | ...   |
| Lapang                       | -                       | -     | ...                               | ...   | ...                          | ...   |
| Muara Batu                   | -                       | -     | ...                               | ...   | ...                          | ...   |
| Dewantara                    | -                       | -     | ...                               | ...   | ...                          | ...   |
| <b>Aceh Utara</b>            | -                       | -     | ...                               | ...   | ...                          | ...   |

Lanjutan Tabel/*Continued Table* 5.1.9

| Kecamatan<br><i>District</i> | Melati/ <i>Jasmine</i> |       | Monstera/ <i>Monstera</i> |       | Pakis/ <i>Leather Leaf Fern</i> |       |
|------------------------------|------------------------|-------|---------------------------|-------|---------------------------------|-------|
|                              | 2022                   | 2023* | 2022                      | 2023* | 2022                            | 2023* |
| (1)                          | (10)                   | (11)  | (12)                      | (13)  | (14)                            | (15)  |
| Sawang                       | -                      | -     | ...                       | ...   | -                               | -     |
| Nisam                        | -                      | -     | ...                       | ...   | -                               | -     |
| Nisam Antara                 | -                      | -     | ...                       | ...   | -                               | -     |
| Banda Baro                   | -                      | -     | ...                       | ...   | -                               | -     |
| Kuta Makmur                  | -                      | -     | ...                       | ...   | -                               | -     |
| Simpang Keramat              | -                      | -     | ...                       | ...   | -                               | -     |
| Syamtalira Bayu              | -                      | -     | ...                       | ...   | -                               | -     |
| Geureudong Pase              | -                      | -     | ...                       | ...   | -                               | -     |
| Meurah Mulia                 | -                      | -     | ...                       | ...   | -                               | -     |
| Matangkuli                   | -                      | -     | ...                       | ...   | -                               | -     |
| Paya Bakong                  | -                      | -     | ...                       | ...   | -                               | -     |
| Pirak Timu                   | -                      | -     | ...                       | ...   | -                               | -     |
| Cot Girek                    | -                      | -     | ...                       | ...   | -                               | -     |
| Tanah Jambo Aye              | -                      | -     | ...                       | ...   | -                               | -     |
| Langkahan                    | -                      | -     | ...                       | ...   | -                               | -     |
| Seunuddon                    | -                      | -     | ...                       | ...   | -                               | -     |
| Baktiya                      | -                      | -     | ...                       | ...   | -                               | -     |
| Baktiya Barat                | -                      | -     | ...                       | ...   | -                               | -     |
| Lhoksukon                    | -                      | -     | ...                       | ...   | -                               | -     |
| Tanah Luas                   | -                      | -     | ...                       | ...   | -                               | -     |
| Nibong                       | -                      | -     | ...                       | ...   | -                               | -     |
| Samudera                     | -                      | -     | ...                       | ...   | -                               | -     |
| Syamtalira Aron              | -                      | -     | ...                       | ...   | -                               | -     |
| Tanah Pasir                  | -                      | -     | ...                       | ...   | -                               | -     |
| Lapang                       | -                      | -     | ...                       | ...   | -                               | -     |
| Muara Batu                   | -                      | -     | ...                       | ...   | -                               | -     |
| Dewantara                    | -                      | -     | ...                       | ...   | -                               | -     |
| <b>Aceh Utara</b>            | -                      | -     | ...                       | ...   | -                               | -     |

Lanjutan Tabel/*Continued Table* 5.1.9

| Kecamatan<br><i>District</i> | Palem/ <i>Palm</i> |       | Philodendron/<br><i>Philodendron</i> |       | Pisang-Pisangan/<br><i>Heliconia</i> |       |
|------------------------------|--------------------|-------|--------------------------------------|-------|--------------------------------------|-------|
|                              | 2022               | 2023* | 2022                                 | 2023* | 2022                                 | 2023* |
| (1)                          | (10)               | (11)  | (12)                                 | (13)  | (14)                                 | (15)  |
| Sawang                       | -                  | -     | -                                    | -     | -                                    | -     |
| Nisam                        | -                  | -     | -                                    | -     | -                                    | -     |
| Nisam Antara                 | -                  | -     | -                                    | -     | -                                    | -     |
| Banda Baro                   | -                  | -     | -                                    | -     | -                                    | -     |
| Kuta Makmur                  | -                  | -     | -                                    | -     | -                                    | -     |
| Simpang Keramat              | -                  | -     | -                                    | -     | -                                    | -     |
| Syamtalira Bayu              | -                  | -     | -                                    | -     | -                                    | -     |
| Geureudong Pase              | -                  | -     | -                                    | -     | -                                    | -     |
| Meurah Mulia                 | -                  | -     | -                                    | -     | -                                    | -     |
| Matangkuli                   | -                  | -     | -                                    | -     | -                                    | -     |
| Paya Bakong                  | -                  | -     | -                                    | -     | -                                    | -     |
| Pirak Timu                   | -                  | -     | -                                    | -     | -                                    | -     |
| Cot Girek                    | -                  | -     | -                                    | -     | -                                    | -     |
| Tanah Jambo Aye              | -                  | -     | -                                    | -     | -                                    | -     |
| Langkahan                    | -                  | -     | -                                    | -     | -                                    | -     |
| Seunuddon                    | -                  | -     | -                                    | -     | -                                    | -     |
| Baktiya                      | -                  | -     | -                                    | -     | -                                    | -     |
| Baktiya Barat                | -                  | -     | -                                    | -     | -                                    | -     |
| Lhoksukon                    | -                  | -     | -                                    | -     | -                                    | -     |
| Tanah Luas                   | -                  | -     | -                                    | -     | -                                    | -     |
| Nibong                       | -                  | -     | -                                    | -     | -                                    | -     |
| Samudera                     | -                  | -     | -                                    | -     | -                                    | -     |
| Syamtalira Aron              | -                  | -     | -                                    | -     | -                                    | -     |
| Tanah Pasir                  | -                  | -     | -                                    | -     | -                                    | -     |
| Lapang                       | -                  | -     | -                                    | -     | -                                    | -     |
| Muara Batu                   | -                  | -     | -                                    | -     | -                                    | -     |
| Dewantara                    | -                  | -     | -                                    | -     | -                                    | -     |
| <b>Aceh Utara</b>            | -                  | -     | -                                    | -     | -                                    | -     |

Lanjutan Tabel/*Continued Table* 5.1.9

| Kecamatan<br><i>District</i> | Soka/ <i>Ixora</i> |       | Bromelia |       | Puring/ <i>Croton</i> |       |
|------------------------------|--------------------|-------|----------|-------|-----------------------|-------|
|                              | 2022               | 2023* | 2022     | 2023* | 2022                  | 2023* |
| (1)                          | (10)               | (11)  | (12)     | (13)  | (14)                  | (15)  |
| Sawang                       | -                  | -     | -        | -     | -                     | -     |
| Nisam                        | -                  | -     | -        | -     | -                     | -     |
| Nisam Antara                 | -                  | -     | -        | -     | -                     | -     |
| Banda Baro                   | -                  | -     | -        | -     | -                     | -     |
| Kuta Makmur                  | -                  | -     | -        | -     | -                     | -     |
| Simpang Keramat              | -                  | -     | -        | -     | -                     | -     |
| Syamtalira Bayu              | -                  | -     | -        | -     | -                     | -     |
| Geureudong Pase              | -                  | -     | -        | -     | -                     | -     |
| Meurah Mulia                 | -                  | -     | -        | -     | -                     | -     |
| Matangkuli                   | -                  | -     | -        | -     | -                     | -     |
| Paya Bakong                  | -                  | -     | -        | -     | -                     | -     |
| Pirak Timu                   | -                  | -     | -        | -     | -                     | -     |
| Cot Girek                    | -                  | -     | -        | -     | -                     | -     |
| Tanah Jambo Aye              | -                  | -     | -        | -     | -                     | -     |
| Langkahan                    | -                  | -     | -        | -     | -                     | -     |
| Seunuddon                    | -                  | -     | -        | -     | -                     | -     |
| Baktiya                      | -                  | -     | -        | -     | -                     | -     |
| Baktiya Barat                | -                  | -     | -        | -     | -                     | -     |
| Lhoksukon                    | -                  | -     | -        | -     | -                     | -     |
| Tanah Luas                   | -                  | -     | -        | -     | -                     | -     |
| Nibong                       | -                  | -     | -        | -     | -                     | -     |
| Samudera                     | -                  | -     | -        | -     | -                     | -     |
| Syamtalira Aron              | -                  | -     | -        | -     | -                     | -     |
| Tanah Pasir                  | -                  | -     | -        | -     | -                     | -     |
| Lapang                       | -                  | -     | -        | -     | -                     | -     |
| Muara Batu                   | -                  | -     | -        | -     | -                     | -     |
| Dewantara                    | -                  | -     | -        | -     | -                     | -     |
| <b>Aceh Utara</b>            | -                  | -     | -        | -     | -                     | -     |

Catatan/Note: di simulasi yang angka sementara 2022 bukan 2023

Sumber/Source: Badan Pusat Statistik, Statistik Pertanian Hortikultura SPH-TH/BPS-Statistics Indonesia, *Agricultural Statistik for Horticulture SPH-TH*

<https://acehutarakab.bps.go.id>

**Tabel**  
**Table** 5.1.10

**Produksi Tanaman Hias Menurut Kecamatan dan Jenis Tanaman di Kabupaten Aceh Utara (tangkai), 2022 dan 2023**  
*Production of Ornamental Plants by District and Kind of Plant in North Aceh Regency (stalks), 2022 and 2023*

| Kecamatan<br>District | Angrek Pot/Pot Orchid |       | Anggrek Potong/Cut Orchid |       |
|-----------------------|-----------------------|-------|---------------------------|-------|
|                       | 2022                  | 2023* | 2022                      | 2023* |
| (1)                   | (2)                   | (3)   | (4)                       | (5)   |
| Sawang                | -                     | -     | -                         | -     |
| Nisam                 | -                     | -     | -                         | -     |
| Nisam Antara          | -                     | -     | -                         | -     |
| Banda Baro            | -                     | -     | -                         | -     |
| Kuta Makmur           | -                     | -     | -                         | -     |
| Simpang Keramat       | -                     | -     | -                         | -     |
| Syamtalira Bayu       | -                     | -     | -                         | -     |
| Geureudong Pase       | -                     | -     | -                         | -     |
| Meurah Mulia          | -                     | -     | -                         | -     |
| Matangkuli            | -                     | -     | -                         | -     |
| Paya Bakong           | -                     | -     | -                         | -     |
| Pirak Timu            | -                     | -     | -                         | -     |
| Cot Girek             | -                     | -     | -                         | 40    |
| Tanah Jambo Aye       | -                     | -     | -                         | -     |
| Langkahan             | -                     | -     | -                         | -     |
| Seunuddon             | -                     | -     | -                         | -     |
| Baktiya               | -                     | -     | -                         | -     |
| Baktiya Barat         | -                     | -     | -                         | -     |
| Lhoksukon             | -                     | -     | -                         | -     |
| Tanah Luas            | -                     | -     | -                         | -     |
| Nibong                | -                     | -     | -                         | -     |
| Samudera              | -                     | -     | -                         | -     |
| Syamtalira Aron       | -                     | -     | -                         | -     |
| Tanah Pasir           | -                     | -     | -                         | -     |

Lanjutan Tabel/*Continued Table* 5.1.10

| Kecamatan<br><i>District</i> | Angrek Pot/ <i>Pot Orchid</i> |       | Anggrek Potong/ <i>Cut Orchid</i> |           |
|------------------------------|-------------------------------|-------|-----------------------------------|-----------|
|                              | 2022                          | 2023* | 2022                              | 2023*     |
| (1)                          | (2)                           | (3)   | (4)                               | (5)       |
| Lapang                       | -                             | -     | -                                 | -         |
| Muara Batu                   | -                             | -     | -                                 | -         |
| Dewantara                    | -                             | -     | -                                 | -         |
| <b>Aceh Utara</b>            | -                             | -     | -                                 | <b>40</b> |

Lanjutan Tabel/*Continued Table* 5.1.10

| Kecamatan<br><i>District</i> | Krisan/ <i>Chrysantemum</i> |       | Mawar/ <i>Rose</i> |       |
|------------------------------|-----------------------------|-------|--------------------|-------|
|                              | 2022                        | 2023* | 2022               | 2023* |
| (1)                          | (6)                         | (7)   | (8)                | (9)   |
| Sawang                       | -                           | -     | -                  | -     |
| Nisam                        | -                           | -     | -                  | -     |
| Nisam Antara                 | -                           | -     | -                  | -     |
| Banda Baro                   | -                           | -     | -                  | -     |
| Kuta Makmur                  | -                           | -     | -                  | -     |
| Simpang Keramat              | -                           | -     | -                  | -     |
| Syamtalira Bayu              | -                           | -     | -                  | -     |
| Geureudong Pase              | -                           | -     | -                  | -     |
| Meurah Mulia                 | -                           | -     | -                  | -     |
| Matangkuli                   | -                           | -     | -                  | -     |
| Paya Bakong                  | -                           | -     | -                  | -     |
| Pirak Timu                   | -                           | -     | -                  | -     |
| Cot Girek                    | -                           | -     | -                  | -     |
| Tanah Jambo Aye              | -                           | -     | -                  | -     |
| Langkahan                    | -                           | -     | -                  | -     |
| Seunuddon                    | -                           | -     | -                  | -     |
| Baktiya                      | -                           | -     | -                  | -     |
| Baktiya Barat                | -                           | -     | -                  | -     |
| Lhoksukon                    | -                           | -     | -                  | -     |
| Tanah Luas                   | -                           | -     | -                  | -     |
| Nibong                       | -                           | -     | -                  | -     |
| Samudera                     | -                           | -     | -                  | -     |
| Syamtalira Aron              | -                           | -     | -                  | -     |
| Tanah Pasir                  | -                           | -     | -                  | -     |
| Lapang                       | -                           | -     | -                  | -     |
| Muara Batu                   | -                           | -     | -                  | -     |
| Dewantara                    | -                           | -     | -                  | -     |
| <b>Aceh Utara</b>            | -                           | -     | -                  | -     |



Lanjutan Tabel/*Continued Table* 5.1.10

| Kecamatan<br><i>District</i> | Sedap Malam/ <i>Tuberose</i> |       | Pedang-Pedangan/<br><i>Sansevieria</i> |       | Anthurium Bunga/<br><i>Flamingo Lily Flower</i> |            |
|------------------------------|------------------------------|-------|--|-------|---|------------|
|                              | 2022                         | 2023* | 2022                                   | 2023* | 2022  | 2023*      |
| (1)                          | (10)                         | (11)  | (12)                                   | (13)  | (14)  | (15)       |
| Sawang                       | -                            | -     | -                                      | -     | -   | -          |
| Nisam                        | -                            | -     | -                                      | -     | -   | -          |
| Nisam Antara                 | -                            | -     | -                                      | -     | -   | -          |
| Banda Baro                   | -                            | -     | -                                      | -     | -   | -          |
| Kuta Makmur                  | -                            | -     | -                                      | -     | -   | -          |
| Simpang Keramat              | -                            | -     | -                                      | -     | -   | -          |
| Syamtalira Bayu              | -                            | -     | -                                      | -     | -   | -          |
| Geureudong Pase              | -                            | -     | -                                      | -     | -   | -          |
| Meurah Mulia                 | -                            | -     | 296                                    | -     | -   | -          |
| Matangkuli                   | -                            | -     | -                                      | -     | -   | -          |
| Paya Bakong                  | -                            | -     | -                                      | -     | -   | -          |
| Pirak Timu                   | -                            | -     | -                                      | -     | -   | -          |
| Cot Girek                    | -                            | -     | -                                      | -     | -   | 600        |
| Tanah Jambo Aye              | -                            | -     | -                                      | -     | -   | -          |
| Langkahan                    | -                            | -     | -                                      | -     | -   | -          |
| Seunuddon                    | -                            | -     | -                                      | -     | -   | -          |
| Baktiya                      | -                            | -     | -                                      | -     | -   | -          |
| Baktiya Barat                | -                            | -     | -                                      | -     | -   | -          |
| Lhoksukon                    | -                            | -     | -                                      | -     | -   | -          |
| Tanah Luas                   | -                            | -     | -                                      | -     | -   | -          |
| Nibong                       | -                            | -     | -                                      | -     | -   | -          |
| Samudera                     | -                            | -     | -                                      | -     | -   | -          |
| Syamtalira Aron              | -                            | -     | -                                      | -     | -   | -          |
| Tanah Pasir                  | -                            | -     | -                                      | -     | -   | -          |
| Lapang                       | -                            | -     | -                                      | -     | -   | -          |
| Muara Batu                   | -                            | -     | -                                      | -     | -   | -          |
| Dewantara                    | -                            | -     | -                                      | -     | -   | -          |
| <b>Aceh Utara</b>            | -                            | -     | <b>296</b>                             | -     | -   | <b>600</b> |

Lanjutan Tabel/*Continued Table* 5.1.10

| Kecamatan<br><i>District</i> | Dracaena/ <i>Dracaena</i> |            | Sri Rejeki/ <i>Aglaonema</i> |            | Bugenvil |            |
|------------------------------|---------------------------|------------|------------------------------|------------|----------|------------|
|                              | 2022                      | 2023*      | 2022                         | 2023*      | 2022     | 2023*      |
| (1)                          | (10)                      | (11)       | (12)                         | (13)       | (14)     | (15)       |
| Sawang                       | -                         | -          | -                            | -          | -        | -          |
| Nisam                        | -                         | -          | -                            | -          | -        | -          |
| Nisam Antara                 | -                         | -          | -                            | -          | -        | -          |
| Banda Baro                   | -                         | -          | -                            | -          | -        | -          |
| Kuta Makmur                  | -                         | -          | -                            | -          | -        | -          |
| Simpang Keramat              | -                         | -          | -                            | -          | -        | -          |
| Syamtalira Bayu              | -                         | -          | -                            | -          | -        | -          |
| Geureudong Pase              | -                         | -          | -                            | -          | -        | -          |
| Meurah Mulia                 | -                         | -          | -                            | -          | -        | -          |
| Matangkuli                   | -                         | -          | -                            | -          | -        | -          |
| Paya Bakong                  | -                         | -          | -                            | -          | -        | -          |
| Pirak Timu                   | -                         | -          | -                            | -          | -        | -          |
| Cot Girek                    | -                         | 500        | -                            | 600        | -        | 500        |
| Tanah Jambo Aye              | -                         | -          | -                            | -          | -        | -          |
| Langkahan                    | -                         | -          | -                            | -          | -        | -          |
| Seunuddon                    | -                         | -          | -                            | -          | -        | -          |
| Baktiya                      | -                         | -          | -                            | -          | -        | -          |
| Baktiya Barat                | -                         | -          | -                            | -          | -        | -          |
| Lhoksukon                    | -                         | -          | -                            | -          | -        | -          |
| Tanah Luas                   | -                         | -          | -                            | -          | -        | -          |
| Nibong                       | -                         | -          | -                            | -          | -        | -          |
| Samudera                     | -                         | -          | -                            | -          | -        | -          |
| Syamtalira Aron              | -                         | -          | -                            | -          | -        | -          |
| Tanah Pasir                  | -                         | -          | -                            | -          | -        | -          |
| Lapang                       | -                         | -          | -                            | -          | -        | -          |
| Muara Batu                   | -                         | -          | -                            | -          | -        | -          |
| Dewantara                    | -                         | -          | -                            | -          | -        | -          |
| <b>Aceh Utara</b>            | <b>-</b>                  | <b>500</b> | <b>-</b>                     | <b>600</b> | <b>-</b> | <b>500</b> |

Lanjutan Tabel/*Continued Table* 5.1.10

| Kecamatan<br><i>District</i> | Anthurium Daun/<br><i>Anthurium</i> |       | Anyelir/<br><i>Carnation</i> |       | Balaceng/<br><i>Dieffenbachia</i> |       |
|------------------------------|-------------------------------------|-------|------------------------------|-------|-----------------------------------|-------|
|                              | 2022                                | 2023* | 2022                         | 2023* | 2022                              | 2023* |
| (1)                          | (10)                                | (11)  | (12)                         | (13)  | (14)                              | (15)  |
| Sawang                       | ...                                 | ...   | ...                          | ...   | ...                               | ...   |
| Nisam                        | ...                                 | ...   | ...                          | ...   | ...                               | ...   |
| Nisam Antara                 | ...                                 | ...   | ...                          | ...   | ...                               | ...   |
| Banda Baro                   | ...                                 | ...   | ...                          | ...   | ...                               | ...   |
| Kuta Makmur                  | ...                                 | ...   | ...                          | ...   | ...                               | ...   |
| Simpang Keramat              | ...                                 | ...   | ...                          | ...   | ...                               | ...   |
| Syamtalira Bayu              | ...                                 | ...   | ...                          | ...   | ...                               | ...   |
| Geureudong Pase              | ...                                 | ...   | ...                          | ...   | ...                               | ...   |
| Meurah Mulia                 | ...                                 | ...   | ...                          | ...   | ...                               | ...   |
| Matangkuli                   | ...                                 | ...   | ...                          | ...   | ...                               | ...   |
| Paya Bakong                  | ...                                 | ...   | ...                          | ...   | ...                               | ...   |
| Pirak Timu                   | ...                                 | ...   | ...                          | ...   | ...                               | ...   |
| Cot Girek                    | ...                                 | ...   | ...                          | ...   | ...                               | ...   |
| Tanah Jambo Aye              | ...                                 | ...   | ...                          | ...   | ...                               | ...   |
| Langkahan                    | ...                                 | ...   | ...                          | ...   | ...                               | ...   |
| Seunuddon                    | ...                                 | ...   | ...                          | ...   | ...                               | ...   |
| Baktiya                      | ...                                 | ...   | ...                          | ...   | ...                               | ...   |
| Baktiya Barat                | ...                                 | ...   | ...                          | ...   | ...                               | ...   |
| Lhoksukon                    | ...                                 | ...   | ...                          | ...   | ...                               | ...   |
| Tanah Luas                   | ...                                 | ...   | ...                          | ...   | ...                               | ...   |
| Nibong                       | ...                                 | ...   | ...                          | ...   | ...                               | ...   |
| Samudera                     | ...                                 | ...   | ...                          | ...   | ...                               | ...   |
| Syamtalira Aron              | ...                                 | ...   | ...                          | ...   | ...                               | ...   |
| Tanah Pasir                  | ...                                 | ...   | ...                          | ...   | ...                               | ...   |
| Lapang                       | ...                                 | ...   | ...                          | ...   | ...                               | ...   |
| Muara Batu                   | ...                                 | ...   | ...                          | ...   | ...                               | ...   |
| Dewantara                    | ...                                 | ...   | ...                          | ...   | ...                               | ...   |
| <b>Aceh Utara</b>            | ...                                 | ...   | ...                          | ...   | ...                               | ...   |

Lanjutan Tabel/*Continued Table* 5.1.10

| Kecamatan<br><i>District</i> | Euphorbia/ <i>Euphorbia</i> |       | Gladiol/ <i>Gladiol</i> |       | Hanjuang/ <i>Cordyline</i> |       |
|------------------------------|-----------------------------|-------|-------------------------|-------|----------------------------|-------|
|                              | 2022                        | 2023* | 2022                    | 2023* | 2022                       | 2023* |
| (1)                          | (10)                        | (11)  | (12)                    | (13)  | (14)                       | (15)  |
| Sawang                       | ...                         | ...   | ...                     | ...   | -                          | -     |
| Nisam                        | ...                         | ...   | ...                     | ...   | -                          | -     |
| Nisam Antara                 | ...                         | ...   | ...                     | ...   | -                          | -     |
| Banda Baro                   | ...                         | ...   | ...                     | ...   | -                          | -     |
| Kuta Makmur                  | ...                         | ...   | ...                     | ...   | -                          | -     |
| Simpang Keramat              | ...                         | ...   | ...                     | ...   | -                          | -     |
| Syamtalira Bayu              | ...                         | ...   | ...                     | ...   | -                          | -     |
| Geureudong Pase              | ...                         | ...   | ...                     | ...   | -                          | -     |
| Meurah Mulia                 | ...                         | ...   | ...                     | ...   | -                          | -     |
| Matangkuli                   | ...                         | ...   | ...                     | ...   | -                          | -     |
| Paya Bakong                  | ...                         | ...   | ...                     | ...   | -                          | -     |
| Pirak Timu                   | ...                         | ...   | ...                     | ...   | -                          | -     |
| Cot Girek                    | ...                         | ...   | ...                     | ...   | -                          | -     |
| Tanah Jambo Aye              | ...                         | ...   | ...                     | ...   | -                          | -     |
| Langkahan                    | ...                         | ...   | ...                     | ...   | -                          | -     |
| Seunuddon                    | ...                         | ...   | ...                     | ...   | -                          | -     |
| Baktiya                      | ...                         | ...   | ...                     | ...   | -                          | -     |
| Baktiya Barat                | ...                         | ...   | ...                     | ...   | -                          | -     |
| Lhoksukon                    | ...                         | ...   | ...                     | ...   | -                          | -     |
| Tanah Luas                   | ...                         | ...   | ...                     | ...   | -                          | -     |
| Nibong                       | ...                         | ...   | ...                     | ...   | -                          | -     |
| Samudera                     | ...                         | ...   | ...                     | ...   | -                          | -     |
| Syamtalira Aron              | ...                         | ...   | ...                     | ...   | -                          | -     |
| Tanah Pasir                  | ...                         | ...   | ...                     | ...   | -                          | -     |
| Lapang                       | ...                         | ...   | ...                     | ...   | -                          | -     |
| Muara Batu                   | ...                         | ...   | ...                     | ...   | -                          | -     |
| Dewantara                    | ...                         | ...   | ...                     | ...   | -                          | -     |
| <b>Aceh Utara</b>            | ...                         | ...   | ...                     | ...   | -                          | -     |

Lanjutan Tabel/*Continued Table* 5.1.10

| Kecamatan<br><i>District</i> | Herbras/ <i>Gerbera</i> |       | Kamboja Jepang/<br><i>Adenium</i> |       | Keladi Hias/ <i>Caladium</i> |       |
|------------------------------|-------------------------|-------|-----------------------------------|-------|------------------------------|-------|
|                              | 2022                    | 2023* | 2022                              | 2023* | 2022                         | 2023* |
| (1)                          | (10)                    | (11)  | (12)                              | (13)  | (14)                         | (15)  |
| Sawang                       | -                       | -     | ...                               | ...   | ...                          | ...   |
| Nisam                        | -                       | -     | ...                               | ...   | ...                          | ...   |
| Nisam Antara                 | -                       | -     | ...                               | ...   | ...                          | ...   |
| Banda Baro                   | -                       | -     | ...                               | ...   | ...                          | ...   |
| Kuta Makmur                  | -                       | -     | ...                               | ...   | ...                          | ...   |
| Simpang Keramat              | -                       | -     | ...                               | ...   | ...                          | ...   |
| Syamtalira Bayu              | -                       | -     | ...                               | ...   | ...                          | ...   |
| Geureudong Pase              | -                       | -     | ...                               | ...   | ...                          | ...   |
| Meurah Mulia                 | -                       | -     | ...                               | ...   | ...                          | ...   |
| Matangkuli                   | -                       | -     | ...                               | ...   | ...                          | ...   |
| Paya Bakong                  | -                       | -     | ...                               | ...   | ...                          | ...   |
| Pirak Timu                   | -                       | -     | ...                               | ...   | ...                          | ...   |
| Cot Girek                    | -                       | -     | ...                               | ...   | ...                          | ...   |
| Tanah Jambo Aye              | -                       | -     | ...                               | ...   | ...                          | ...   |
| Langkahan                    | -                       | -     | ...                               | ...   | ...                          | ...   |
| Seunuddon                    | -                       | -     | ...                               | ...   | ...                          | ...   |
| Baktiya                      | -                       | -     | ...                               | ...   | ...                          | ...   |
| Baktiya Barat                | -                       | -     | ...                               | ...   | ...                          | ...   |
| Lhoksukon                    | -                       | -     | ...                               | ...   | ...                          | ...   |
| Tanah Luas                   | -                       | -     | ...                               | ...   | ...                          | ...   |
| Nibong                       | -                       | -     | ...                               | ...   | ...                          | ...   |
| Samudera                     | -                       | -     | ...                               | ...   | ...                          | ...   |
| Syamtalira Aron              | -                       | -     | ...                               | ...   | ...                          | ...   |
| Tanah Pasir                  | -                       | -     | ...                               | ...   | ...                          | ...   |
| Lapang                       | -                       | -     | ...                               | ...   | ...                          | ...   |
| Muara Batu                   | -                       | -     | ...                               | ...   | ...                          | ...   |
| Dewantara                    | -                       | -     | ...                               | ...   | ...                          | ...   |
| <b>Aceh Utara</b>            | -                       | -     | ...                               | ...   | ...                          | ...   |

Lanjutan Tabel/*Continued Table* 5.1.10

| Kecamatan<br><i>District</i> | Melati/ <i>Jasmine</i> |       | Monstera/ <i>Monstera</i> |       | Pakis/ <i>Leather Leaf Fern</i> |       |
|------------------------------|------------------------|-------|---------------------------|-------|---------------------------------|-------|
|                              | 2022                   | 2023* | 2022                      | 2023* | 2022                            | 2023* |
| (1)                          | (10)                   | (11)  | (12)                      | (13)  | (14)                            | (15)  |
| Sawang                       | -                      | -     | ...                       | ...   | -                               | -     |
| Nisam                        | -                      | -     | ...                       | ...   | -                               | -     |
| Nisam Antara                 | -                      | -     | ...                       | ...   | -                               | -     |
| Banda Baro                   | -                      | -     | ...                       | ...   | -                               | -     |
| Kuta Makmur                  | -                      | -     | ...                       | ...   | -                               | -     |
| Simpang Keramat              | -                      | -     | ...                       | ...   | -                               | -     |
| Syamtalira Bayu              | -                      | -     | ...                       | ...   | -                               | -     |
| Geureudong Pase              | -                      | -     | ...                       | ...   | -                               | -     |
| Meurah Mulia                 | -                      | -     | ...                       | ...   | -                               | -     |
| Matangkuli                   | -                      | -     | ...                       | ...   | -                               | -     |
| Paya Bakong                  | -                      | -     | ...                       | ...   | -                               | -     |
| Pirak Timu                   | -                      | -     | ...                       | ...   | -                               | -     |
| Cot Girek                    | -                      | -     | ...                       | ...   | -                               | -     |
| Tanah Jambo Aye              | -                      | -     | ...                       | ...   | -                               | -     |
| Langkahan                    | -                      | -     | ...                       | ...   | -                               | -     |
| Seunuddon                    | -                      | -     | ...                       | ...   | -                               | -     |
| Baktiya                      | -                      | -     | ...                       | ...   | -                               | -     |
| Baktiya Barat                | -                      | -     | ...                       | ...   | -                               | -     |
| Lhoksukon                    | -                      | -     | ...                       | ...   | -                               | -     |
| Tanah Luas                   | -                      | -     | ...                       | ...   | -                               | -     |
| Nibong                       | -                      | -     | ...                       | ...   | -                               | -     |
| Samudera                     | -                      | -     | ...                       | ...   | -                               | -     |
| Syamtalira Aron              | -                      | -     | ...                       | ...   | -                               | -     |
| Tanah Pasir                  | -                      | -     | ...                       | ...   | -                               | -     |
| Lapang                       | -                      | -     | ...                       | ...   | -                               | -     |
| Muara Batu                   | -                      | -     | ...                       | ...   | -                               | -     |
| Dewantara                    | -                      | -     | ...                       | ...   | -                               | -     |
| <b>Aceh Utara</b>            | -                      | -     | ...                       | ...   | -                               | -     |

Lanjutan Tabel/*Continued Table* 5.1.10

| Kecamatan<br><i>District</i> | Palem/ <i>Palm</i> |       | Philodendron/<br><i>Philodendron</i> |       | Pisang-Pisangan/<br><i>Heliconia</i> |       |
|------------------------------|--------------------|-------|--------------------------------------|-------|--------------------------------------|-------|
|                              | 2022               | 2023* | 2022                                 | 2023* | 2022                                 | 2023* |
| (1)                          | (10)               | (11)  | (12)                                 | (13)  | (14)                                 | (15)  |
| Sawang                       | -                  | -     | -                                    | -     | -                                    | -     |
| Nisam                        | -                  | -     | -                                    | -     | -                                    | -     |
| Nisam Antara                 | -                  | -     | -                                    | -     | -                                    | -     |
| Banda Baro                   | -                  | -     | -                                    | -     | -                                    | -     |
| Kuta Makmur                  | -                  | -     | -                                    | -     | -                                    | -     |
| Simpang Keramat              | -                  | -     | -                                    | -     | -                                    | -     |
| Syamtalira Bayu              | -                  | -     | -                                    | -     | -                                    | -     |
| Geureudong Pase              | -                  | -     | -                                    | -     | -                                    | -     |
| Meurah Mulia                 | -                  | -     | -                                    | -     | -                                    | -     |
| Matangkuli                   | -                  | -     | -                                    | -     | -                                    | -     |
| Paya Bakong                  | -                  | -     | -                                    | -     | -                                    | -     |
| Pirak Timu                   | -                  | -     | -                                    | -     | -                                    | -     |
| Cot Girek                    | -                  | -     | -                                    | -     | -                                    | -     |
| Tanah Jambo Aye              | -                  | -     | -                                    | -     | -                                    | -     |
| Langkahan                    | -                  | -     | -                                    | -     | -                                    | -     |
| Seunuddon                    | -                  | -     | -                                    | -     | -                                    | -     |
| Baktiya                      | -                  | -     | -                                    | -     | -                                    | -     |
| Baktiya Barat                | -                  | -     | -                                    | -     | -                                    | -     |
| Lhoksukon                    | -                  | -     | -                                    | -     | -                                    | -     |
| Tanah Luas                   | -                  | -     | -                                    | -     | -                                    | -     |
| Nibong                       | -                  | -     | -                                    | -     | -                                    | -     |
| Samudera                     | -                  | -     | -                                    | -     | -                                    | -     |
| Syamtalira Aron              | -                  | -     | -                                    | -     | -                                    | -     |
| Tanah Pasir                  | -                  | -     | -                                    | -     | -                                    | -     |
| Lapang                       | -                  | -     | -                                    | -     | -                                    | -     |
| Muara Batu                   | -                  | -     | -                                    | -     | -                                    | -     |
| Dewantara                    | -                  | -     | -                                    | -     | -                                    | -     |
| <b>Aceh Utara</b>            | -                  | -     | -                                    | -     | -                                    | -     |

Lanjutan Tabel/Continued Table 5.1.10

| Kecamatan<br><i>District</i> | Soka/ <i>Ixora</i> |       | Bromelia |       | Puring/ <i>Croton</i> |       |
|------------------------------|--------------------|-------|----------|-------|-----------------------|-------|
|                              | 2022               | 2023* | 2022     | 2023* | 2022                  | 2023* |
| (1)                          | (10)               | (11)  | (12)     | (13)  | (14)                  | (15)  |
| Sawang                       | -                  | -     | -        | -     | -                     | -     |
| Nisam                        | -                  | -     | -        | -     | -                     | -     |
| Nisam Antara                 | -                  | -     | -        | -     | -                     | -     |
| Banda Baro                   | -                  | -     | -        | -     | -                     | -     |
| Kuta Makmur                  | -                  | -     | -        | -     | -                     | -     |
| Simpang Keramat              | -                  | -     | -        | -     | -                     | -     |
| Syamtalira Bayu              | -                  | -     | -        | -     | -                     | -     |
| Geureudong Pase              | -                  | -     | -        | -     | -                     | -     |
| Meurah Mulia                 | -                  | -     | -        | -     | -                     | -     |
| Matangkuli                   | -                  | -     | -        | -     | -                     | -     |
| Paya Bakong                  | -                  | -     | -        | -     | -                     | -     |
| Pirak Timu                   | -                  | -     | -        | -     | -                     | -     |
| Cot Girek                    | -                  | -     | -        | -     | -                     | -     |
| Tanah Jambo Aye              | -                  | -     | -        | -     | -                     | -     |
| Langkahan                    | -                  | -     | -        | -     | -                     | -     |
| Seunuddon                    | -                  | -     | -        | -     | -                     | -     |
| Baktiya                      | -                  | -     | -        | -     | -                     | -     |
| Baktiya Barat                | -                  | -     | -        | -     | -                     | -     |
| Lhoksukon                    | -                  | -     | -        | -     | -                     | -     |
| Tanah Luas                   | -                  | -     | -        | -     | -                     | -     |
| Nibong                       | -                  | -     | -        | -     | -                     | -     |
| Samudera                     | -                  | -     | -        | -     | -                     | -     |
| Syamtalira Aron              | -                  | -     | -        | -     | -                     | -     |
| Tanah Pasir                  | -                  | -     | -        | -     | -                     | -     |
| Lapang                       | -                  | -     | -        | -     | -                     | -     |
| Muara Batu                   | -                  | -     | -        | -     | -                     | -     |
| Dewantara                    | -                  | -     | -        | -     | -                     | -     |
| <b>Aceh Utara</b>            | -                  | -     | -        | -     | -                     | -     |



Catatan/Note: Data tahun 2022 merupakan angka sementara

Sumber/Source: Badan Pusat Statistik, Statistik Pertanian Hortikultura SPH-TH/BPS-Statistics Indonesia, *Agricultural Statistik for Horticulture SPH-TH*

<https://acehutarakab.bps.go.id>

**Tabel** 5.1.11 **Luas Panen Tanaman Hias Menurut Jenis Tanaman di Kabupaten Aceh Utara (m<sup>2</sup>), 2020–2023**  
**Table** 5.1.11 **Harvested Area of Ornamental Plants by Kind of Plant in North Aceh Regency (m<sup>2</sup>), 2020–2023**

| Jenis Tanaman<br>Kind of Plants               | 2020 | 2021 | 2022 | 2023* |
|---|------|------|------|-------|
| (1)   | (2)  | (3)  | (4)  | (5)   |
| Sri Rejeki/ <i>Aglaonema</i>                  | -    | 268  | -    | 60    |
| Anggrek Pot/ <i>Potted Orchid</i>             | ...  | -    | -    | -     |
| Anggrek Potong/ <i>Cut Orchid</i>             | ...  | -    | -    | 4     |
| Anthurium Bunga/ <i>Flamingo Lily Flower</i>  | -    | -    | -    | 50    |
| Anthurium Daun/ <i>Anthurium</i>              | -    | ...  | ...  | ...   |
| Balanceng/ <i>Dieffenbacia</i>                | -    | ...  | ...  | ...   |
| Bromelia                                      | ...  | -    | -    | -     |
| Bugenvil/ <i>Bougainvillea</i>                | ...  | -    | -    | 51    |
| Hanjuang/ <i>Cordyline</i>                    | -    | -    | -    | -     |
| Dracaena/ <i>Dracaena</i>                     | -    | -    | -    | 50    |
| Euphorbia/ <i>Euphorbia</i>                   | -    | ...  | ...  | ...   |
| Gerbera ( <i>Herbras</i> )                    | -    | -    | -    | -     |
| Kamboja Jepang/ <i>Adenium</i>                | 140  | ...  | ...  | ...   |
| Keladi Hias/ <i>Caladium</i>                  | -    | ...  | ...  | ...   |
| Heliconia (Pisang-Pisangan)                   | -    | -    | -    | -     |
| Ixora ( <i>Soka</i> )                         | -    | -    | -    | -     |
| Krisan/ <i>Chrysantemum</i>                   | -    | -    | -    | -     |
| Mawar/Rose                                    | -    | -    | -    | -     |
| Melati/ <i>Jasmine</i>                        | -    | -    | -    | -     |
| Monstera/ <i>Monstera</i>                     | -    | ...  | ...  | ...   |
| Pakis/ <i>Leather Leaf Fern</i>               | -    | -    | -    | -     |
| Palem <sup>1</sup> / <i>Palm</i> <sup>1</sup> | -    | -    | -    | -     |

Lanjutan Tabel/*Continued Table 5.1.11*

| Jenis Tanaman<br><i>Kind of Plants</i> | 2020 | 2021 | 2022 | 2023* |
|--|------|------|------|-------|
| (1)                                    | (2)  | (3)  | (4)  | (5)   |
| Phylodendron/ <i>Phylodendron</i>      | -    | -    | -    | -     |
| Puring/ <i>Croton</i>                  | ...  | -    | -    | -     |
| Sansevieria ( <i>Pedang-Pedangan</i> ) | -    | 37   | 37   | -     |
| Sedap Malam/ <i>Tuberose</i>           | -    | -    | -    | -     |

Catatan/*Note*: <sup>1</sup> Satuan luas panen dalam pohon/*The unit of harvested area are tree*

Sumber/*Source*: Badan Pusat Statistik, Statistik Pertanian Hortikultura SPH-TH/*BPS-Statistics Indonesia, Agricultural Statistik for Horticulture SPH-TH*

**Tabel** 5.1.12 **Produksi Tanaman Hias Menurut Jenis Tanaman di Kabupaten Aceh Utara (tangkai), 2020–2023**  
**Production of Ornamental Plants by Kind of Plant in North Aceh Regency (stalks), 2020–2023**

| Jenis Tanaman<br>Kind of Plants               | 2020 | 2021 | 2022 | 2023* |
|---|------|------|------|-------|
| (1)   | (2)  | (3)  | (4)  | (5)   |
| <i>Anthurium Bunga/ Flamingo Lily Flower</i>  | -    | -    | -    | 600   |
| <i>Anthurium Daun/ Anthurium</i>              | -    | ...  | ...  | ...   |
| <i>Balanceng/ Dieffenbacia</i>                | -    | ...  | ...  | ...   |
| <i>Dracaena/ Dracaena</i>                     | -    | -    | -    | 500   |
| <i>Euphorbia/ Euphorbia</i>                   | -    | ...  | ...  | ...   |
| <i>Hanjuang/ Cordyline</i>                    | -    | -    | -    | -     |
| <i>Herbras/ Gerbera</i>                       | -    | -    | -    | -     |
| <i>Kamboja Jepang/ Adenium</i>                | 560  | ...  | ...  | ...   |
| <i>Keladi Hias/ Caladium</i>                  | -    | ...  | ...  | ...   |
| <i>Krisan/ Chrysantemum</i>                   | -    | -    | -    | -     |
| <i>Mawar/ Rose</i>                            | -    | -    | -    | -     |
| <i>Melati<sup>1</sup>/Jasmine<sup>1</sup></i> | -    | -    | -    | -     |
| <i>Monstera/ Monstera</i>                     | -    | ...  | ...  | ...   |
| <i>Pakis/ Leather Leaf Fern</i>               | -    | -    | -    | -     |
| <i>Palem<sup>2</sup>/Palm<sup>2</sup></i>     | -    | -    | -    | -     |
| <i>Philodendron/ Philodendron</i>             | -    | -    | -    | -     |
| <i>Pisang-Pisangan/ Heliconia</i>             | -    | -    | -    | -     |
| <i>Sedap Malam/ Tuberose</i>                  | -    | -    | -    | -     |
| <i>Soka/ Ixora</i>                            | -    | -    | -    | -     |
| <i>Sri Rejeki/ Aglaonema</i>                  | -    | 421  | -    | 600   |
| <i>Bromelia/ Bromelia</i>                     | ...  | -    | -    | -     |
| <i>Bugenvil/ Bugenvil</i>                     | ...  | -    | -    | 500   |

Lanjutan Tabel/*Continued Table* 5.1.11

| Jenis Tanaman<br><i>Kind of Plants</i> | 2020 | 2021 | 2022 | 2023* |
|--|------|------|------|-------|
| (1)                                    | (2)  | (3)  | (4)  | (5)   |
| <i>Pedang-pedangan/ Sansevieria</i>    | -    | 307  | 296  | -     |
| <i>Anggrek Pot/ Potted Orchid</i>      | ...  | -    | -    | -     |
| <i>Anggrek Potong/ Cut Orchid</i>      | ...  | -    | -    | 40    |
| <i>Puring/ Croton</i>                  | ...  | -    | -    | -     |

Catatan/Note: <sup>1</sup> Satuan produksi dalam kg/*The unit of production are kg*

<sup>2</sup> Satuan produksi dalam pohon/*The unit of production are tree*

Sumber/Source: Badan Pusat Statistik, Statistik Pertanian Hortikultura SPH-TH/BPS-Statistics Indonesia, Agricultural Statistik for Horticulture SPH-TH

**Tabel**  
**Table** 5.1.13**Produksi Buah-buahan Menurut Kecamatan dan Jenis Tanaman di Kabupaten Aceh Utara (kuintal), 2022 dan 2023**  
**Production of Fruits by District and Kind of Plant in North Aceh Regency (kuintal), 2022 and 2023**

| Kecamatan<br><i>District</i> | Mangga/Mango |        | Durian/Durian |        |
|------------------------------|--------------|--------|---------------|--------|
|                              | 2022         | 2023*  | 2022          | 2023*  |
| (1)                          | (2)          | (3)    | (4)           | (5)    |
| Sawang                       | 1.422        | 600    | 4.000         | 1.000  |
| Nisam                        | 290          | -      | 2.200         | -      |
| Nisam Antara                 | -            | 250    | 2.200         | 3.000  |
| Banda Baro                   | 320          | 250    | -             | 100    |
| Kuta Makmur                  | 137          | 300    | 2.500         | 3.000  |
| Simpang Keramat              | 2            | 115    | 1.060         | 3.450  |
| Syamtalira Bayu              | 170          | -      | 600           | -      |
| Geureudong Pase              | 1.896        | 1.690  | 1.820         | 16.000 |
| Meurah Mulia                 | 1.990        | -      | 1.104         | -      |
| Matangkuli                   | 3.950        | 632    | 1.665         | 1.737  |
| Paya Bakong                  | 580          | 1.885  | 80.440        | 17.357 |
| Pirak Timu                   | 20           | 1.115  | 7.000         | 6.000  |
| Cot Girek                    | 6            | 1.750  | 27.725        | 4.400  |
| Tanah Jambo Aye              | 200          | 6.029  | 700           | 5.200  |
| Langkahan                    | 4.000        | 2.259  | 1.400         | 13.500 |
| Seunuddon                    | 61.551       | 24.628 | 4.160         | 3.370  |
| Baktiya                      | 28.470       | 38     | 1.565         | 8.902  |
| Baktiya Barat                | 545          | 2.270  | 5.083         | 1.189  |
| Lhoksukon                    | 232          | 80     | 1.000         | 5.048  |
| Tanah Luas                   | 738          | 1.000  | 625           | 2.311  |
| Nibong                       | 95           | -      | 1.600         | -      |
| Samudera                     | 1.066        | 123    | 100           | -      |
| Syamtalira Aron              | 220          | 2.200  | 20            | 550    |
| Tanah Pasir                  | 105          | 93     | 11            | 30     |

Lanjutan Tabel/*Continued Table* 5.1.13

| Kecamatan<br><i>District</i> | Mangga/ <i>Mango</i> |               | Durian/ <i>Durian</i> |               |
|------------------------------|----------------------|---------------|-----------------------|---------------|
|                              | 2022                 | 2023*         | 2022                  | 2023*         |
| (1)                          | (2)                  | (3)           | (4)                   | (5)           |
| Lapang                       | 1.145                | 450           | 100                   | -             |
| Muara Batu                   | 2.790                | 3.000         | 375                   | 160           |
| Dewantara                    | 2.250                | -             | -                     | -             |
| <b>Aceh Utara</b>            | <b>114.189</b>       | <b>50.757</b> | <b>149.052</b>        | <b>96.304</b> |

Lanjutan Tabel/Continued Table 5.1.13

| Kecamatan<br>District | Jeruk Siam/Orange/Tangerine |              | Pisang/Banana |               |
|-----------------------|-----------------------------|--------------|---------------|---------------|
|                       | 2022                        | 2023*        | 2022          | 2023*         |
| (1)                   | (6)                         | (7)          | (8)           | (9)           |
| Sawang                | -                           | -            | 5.610         | 8.600         |
| Nisam                 | -                           | -            | 195           | -             |
| Nisam Antara          | -                           | -            | 5.750         | 1.140         |
| Banda Baro            | -                           | -            | -             | -             |
| Kuta Makmur           | -                           | -            | 1.200         | 250           |
| Simpang Keramat       | 18                          | 10           | 2             | -             |
| Syamtalira Bayu       | -                           | -            | 1.003         | -             |
| Geureudong Pase       | -                           | -            | 512           | 3.600         |
| Meurah Mulia          | 35                          | -            | 1.261         | -             |
| Matangkuli            | -                           | -            | 297           | 260           |
| Paya Bakong           | 600                         | 600          | 42.800        | 5.200         |
| Pirak Timu            | 40                          | 40           | 4.325         | 17.400        |
| Cot Girek             | -                           | -            | 3.097         | 1.800         |
| Tanah Jambo Aye       | -                           | 80           | 750           | 3.100         |
| Langkahan             | 5                           | 575          | 9.810         | 4.084         |
| Seunuddon             | -                           | -            | 350           | 2.822         |
| Baktiya               | -                           | -            | 58            | 11            |
| Baktiya Barat         | -                           | 62           | 602           | 1.428         |
| Lhoksukon             | 29                          | 4            | 284           | 2.370         |
| Tanah Luas            | -                           | -            | 1.472         | 1.058         |
| Nibong                | -                           | -            | 800           | -             |
| Samudera              | 20                          | -            | 410           | 282           |
| Syamtalira Aron       | -                           | -            | 340           | 1.990         |
| Tanah Pasir           | -                           | -            | 22            | 133           |
| Lapang                | -                           | -            | 188           | 47            |
| Muara Batu            | 420                         | 80           | 500           | -             |
| Dewantara             | -                           | -            | 1.100         | -             |
| <b>Aceh Utara</b>     | <b>1.167</b>                | <b>1.451</b> | <b>82.737</b> | <b>55.574</b> |



Lanjutan Tabel/*Continued Table* 5.1.13

| Kecamatan<br><i>District</i> | Pepaya/ <i>Papaya</i> |               | Salak/ <i>Snakefruit</i> |          |
|------------------------------|-----------------------|---------------|--------------------------|----------|
|                              | 2022                  | 2023*         | 2022                     | 2023*    |
| (1)                          | (10)                  | (11)          | (12)                     | (13)     |
| Sawang                       | 4.795                 | 10.110        | -                        | -        |
| Nisam                        | 4.490                 | 5.000         | -                        | -        |
| Nisam Antara                 | 29.820                | 59.600        | -                        | -        |
| Banda Baro                   | 150                   | -             | -                        | -        |
| Kuta Makmur                  | 420                   | 30            | -                        | -        |
| Simpang Keramat              | -                     | -             | -                        | -        |
| Syamtalira Bayu              | 848                   | -             | -                        | -        |
| Geureudong Pase              | 88                    | 420           | -                        | -        |
| Meurah Mulia                 | 626                   | -             | -                        | -        |
| Matangkuli                   | 1.957                 | 347           | -                        | -        |
| Paya Bakong                  | 910                   | 1.200         | -                        | -        |
| Pirak Timu                   | 70                    | 1.000         | -                        | -        |
| Cot Girek                    | 899                   | 1.460         | -                        | -        |
| Tanah Jambo Aye              | 878                   | 660           | -                        | -        |
| Langkahan                    | -                     | -             | -                        | -        |
| Seunuddon                    | 275                   | 600           | -                        | -        |
| Baktiya                      | -                     | -             | -                        | -        |
| Baktiya Barat                | 62                    | 1.800         | -                        | -        |
| Lhoksukon                    | 690                   | 3.643         | 10                       | -        |
| Tanah Luas                   | 20                    | 52            | -                        | -        |
| Nibong                       | 1.077                 | -             | -                        | -        |
| Samudera                     | 42                    | -             | -                        | -        |
| Syamtalira Aron              | 245                   | 610           | -                        | -        |
| Tanah Pasir                  | -                     | 107           | -                        | -        |
| Lapang                       | 1.106                 | 171           | -                        | -        |
| Muara Batu                   | 2.760                 | -             | -                        | -        |
| Dewantara                    | 1.400                 | 200           | -                        | -        |
| <b>Aceh Utara</b>            | <b>53.628</b>         | <b>87.010</b> | <b>10</b>                | <b>-</b> |

Lanjutan Tabel/Continued Table 5.1.13

| Kecamatan<br>District | Alpukat/ Avocado |           | Anggur/ Grape |          |
|-----------------------|------------------|-----------|---------------|----------|
|                       | 2022             | 2023*     | 2022          | 2023*    |
| (1)                   | (10)             | (11)      | (12)          | (13)     |
| Sawang                | -                | -         | -             | -        |
| Nisam                 | -                | 30        | -             | -        |
| Nisam Antara          | -                | -         | -             | -        |
| Banda Baro            | -                | -         | -             | -        |
| Kuta Makmur           | -                | -         | -             | -        |
| Simpang Keramat       | -                | -         | -             | -        |
| Syamtalira Bayu       | -                | -         | -             | -        |
| Geureudong Pase       | -                | -         | -             | -        |
| Meurah Mulia          | -                | -         | -             | -        |
| Matangkuli            | -                | -         | -             | -        |
| Paya Bakong           | -                | -         | -             | -        |
| Pirak Timu            | -                | -         | -             | -        |
| Cot Girek             | -                | -         | -             | -        |
| Tanah Jambo Aye       | -                | -         | -             | -        |
| Langkahan             | -                | -         | -             | -        |
| Seunuddon             | -                | -         | -             | -        |
| Baktiya               | -                | -         | -             | -        |
| Baktiya Barat         | -                | -         | -             | -        |
| Lhoksukon             | -                | -         | -             | -        |
| Tanah Luas            | -                | -         | -             | -        |
| Nibong                | -                | -         | -             | -        |
| Samudera              | -                | -         | -             | -        |
| Syamtalira Aron       | -                | -         | -             | -        |
| Tanah Pasir           | -                | -         | -             | -        |
| Lapang                | -                | -         | -             | -        |
| Muara Batu            | -                | -         | -             | -        |
| Dewantara             | -                | -         | -             | -        |
| <b>Aceh Utara</b>     | <b>-</b>         | <b>30</b> | <b>-</b>      | <b>-</b> |

Lanjutan Tabel/Continued Table 5.1.13

| Kecamatan<br>District | Apel/ Apple |          | Belimbing/ Star Fruit |              |
|-----------------------|-------------|----------|-----------------------|--------------|
|                       | 2022        | 2023*    | 2022                  | 2023*        |
| (1)                   | (10)        | (11)     | (12)                  | (13)         |
| Sawang                | -           | -        | -                     | 20           |
| Nisam                 | -           | -        | 130                   | 40           |
| Nisam Antara          | -           | -        | -                     | -            |
| Banda Baro            | -           | -        | -                     | 50           |
| Kuta Makmur           | -           | -        | -                     | -            |
| Simpang Keramat       | -           | -        | 15                    | -            |
| Syamtalira Bayu       | -           | -        | -                     | 10           |
| Geureudong Pase       | -           | -        | 40                    | 100          |
| Meurah Mulia          | -           | -        | 69                    | -            |
| Matangkuli            | -           | -        | 52                    | 24           |
| Paya Bakong           | -           | -        | 208                   | 175          |
| Pirak Timu            | -           | -        | 7                     | 6            |
| Cot Girek             | -           | -        | 21                    | 160          |
| Tanah Jambo Aye       | -           | -        | -                     | 200          |
| Langkahan             | -           | -        | 29                    | 462          |
| Seunuddon             | -           | -        | 133                   | 35           |
| Baktiya               | -           | -        | -                     | -            |
| Baktiya Barat         | -           | -        | 0                     | 293          |
| Lhoksukon             | -           | -        | 50                    | 4            |
| Tanah Luas            | -           | -        | 17                    | 60           |
| Nibong                | -           | -        | 50                    | -            |
| Samudera              | -           | -        | 160                   | 235          |
| Syamtalira Aron       | -           | -        | 262                   | 410          |
| Tanah Pasir           | -           | -        | 42                    | 24           |
| Lapang                | -           | -        | 257                   | 87           |
| Muara Batu            | -           | -        | 2.155                 | 400          |
| Dewantara             | -           | -        | -                     | -            |
| <b>Aceh Utara</b>     | <b>-</b>    | <b>-</b> | <b>3.696</b>          | <b>2.795</b> |

Lanjutan Tabel/*Continued Table* 5.1.13

| Kecamatan<br><i>District</i> | Duku/Langsat/Kokosan |               | Jambu Air/ <i>Water Apple</i> |              |
|------------------------------|----------------------|---------------|-------------------------------|--------------|
|                              | 2022                 | 2023*         | 2022                          | 2023*        |
| (1)                          | (10)                 | (11)          | (12)                          | (13)         |
| Sawang                       | 3.500                | 400           | 206                           | 205          |
| Nisam                        | 130                  | -             | -                             | -            |
| Nisam Antara                 | 140                  | 100           | -                             | -            |
| Banda Baro                   | -                    | 16            | -                             | 100          |
| Kuta Makmur                  | 1.050                | 200           | 60                            | 20           |
| Simpang Keramat              | -                    | 1.100         | -                             | -            |
| Syamtalira Bayu              | -                    | -             | 60                            | -            |
| Geureudong Pase              | 630                  | 300           | 20                            | 330          |
| Meurah Mulia                 | 124                  | -             | 456                           | -            |
| Matangkuli                   | 1.757                | 392           | 2.377                         | 1.886        |
| Paya Bakong                  | 6.280                | 2.225         | 440                           | 690          |
| Pirak Timu                   | 80                   | -             | 165                           | 60           |
| Cot Girek                    | 14.110               | 2.350         | 39                            | 100          |
| Tanah Jambo Aye              | 1.200                | 4.000         | 130                           | 465          |
| Langkahan                    | 30                   | 248           | 209                           | 221          |
| Seunuddon                    | 1.576                | 22            | 330                           | 80           |
| Baktiya                      | -                    | -             | 1.064                         | 500          |
| Baktiya Barat                | 300                  | 477           | 97                            | 1.780        |
| Lhoksukon                    | 29                   | 1.700         | 96                            | 568          |
| Tanah Luas                   | -                    | 1.946         | 75                            | 55           |
| Nibong                       | 65                   | -             | 25                            | -            |
| Samudera                     | 100                  | 161           | 150                           | 55           |
| Syamtalira Aron              | 30                   | 600           | 240                           | 460          |
| Tanah Pasir                  | -                    | -             | 56                            | 57           |
| Lapang                       | -                    | -             | 9                             | 354          |
| Muara Batu                   | 800                  | 300           | 1.550                         | 209          |
| Dewantara                    | -                    | -             | 50                            | -            |
| <b>Aceh Utara</b>            | <b>31.931</b>        | <b>16.537</b> | <b>7.903</b>                  | <b>8.195</b> |

Lanjutan Tabel/Continued Table 5.1.13

| Kecamatan<br>District | Jambu Biji/ Guava |              | Jengkol/ Jengkol |              |
|-----------------------|-------------------|--------------|------------------|--------------|
|                       | 2022              | 2023*        | 2022             | 2023*        |
| (1)                   | (10)              | (11)         | (12)             | (13)         |
| Sawang                | -                 | -            | -                | -            |
| Nisam                 | -                 | -            | 165              | -            |
| Nisam Antara          | -                 | -            | 1.420            | -            |
| Banda Baro            | -                 | 5            | -                | -            |
| Kuta Makmur           | 225               | 20           | 600              | 60           |
| Simpang Keramat       | 32                | 50           | -                | -            |
| Syamtalira Bayu       | 32                | -            | 145              | -            |
| Geureudong Pase       | 784               | 667          | 386              | 1.600        |
| Meurah Mulia          | 325               | -            | 155              | -            |
| Matangkuli            | -                 | 1.214        | 262              | 200          |
| Paya Bakong           | 153               | 234          | 6.826            | 3.400        |
| Pirak Timu            | 110               | 90           | 350              | -            |
| Cot Girek             | 571               | 60           | 1.267            | 276          |
| Tanah Jambo Aye       | 184               | 673          | 150              | 100          |
| Langkahan             | -                 | -            | -                | -            |
| Seunuddon             | 2.884             | 50           | -                | -            |
| Baktiya               | -                 | -            | -                | -            |
| Baktiya Barat         | -                 | 1.307        | -                | -            |
| Lhoksukon             | 90                | 1.274        | 15               | 300          |
| Tanah Luas            | 81                | 125          | -                | 500          |
| Nibong                | 650               | -            | 100              | -            |
| Samudera              | 35                | 19           | -                | -            |
| Syamtalira Aron       | 102               | 600          | -                | -            |
| Tanah Pasir           | 56                | 196          | -                | -            |
| Lapang                | 100               | 32           | -                | -            |
| Muara Batu            | 4.580             | -            | -                | -            |
| Dewantara             | 60                | -            | -                | -            |
| <b>Aceh Utara</b>     | <b>11.054</b>     | <b>6.616</b> | <b>11.841</b>    | <b>6.436</b> |

Lanjutan Tabel/Continued Table 5.1.13

| Kecamatan<br>District | Jeruk Besar/ Pomelo |            | Manggis/ Mangosteen |              |
|-----------------------|---------------------|------------|---------------------|--------------|
|                       | 2022                | 2023*      | 2022                | 2023*        |
| (1)                   | (10)                | (11)       | (12)                | (13)         |
| Sawang                | 317                 | -          | 295                 | -            |
| Nisam                 | -                   | -          | 105                 | -            |
| Nisam Antara          | -                   | -          | -                   | -            |
| Banda Baro            | -                   | -          | -                   | 2            |
| Kuta Makmur           | -                   | -          | -                   | 50           |
| Simpang Keramat       | -                   | -          | -                   | -            |
| Syamtalira Bayu       | -                   | -          | -                   | -            |
| Geureudong Pase       | -                   | -          | 117                 | 430          |
| Meurah Mulia          | -                   | -          | 133                 | -            |
| Matangkuli            | -                   | -          | 1.574               | 77           |
| Paya Bakong           | -                   | -          | 440                 | 350          |
| Pirak Timu            | -                   | -          | 100                 | 300          |
| Cot Girek             | -                   | -          | 3.510               | 500          |
| Tanah Jambo Aye       | -                   | -          | 160                 | 1.000        |
| Langkahan             | -                   | -          | -                   | 240          |
| Seunuddon             | -                   | -          | 1.240               | 18           |
| Baktiya               | 11                  | 10         | -                   | 70           |
| Baktiya Barat         | -                   | 125        | -                   | 17           |
| Lhoksukon             | -                   | -          | 91                  | 866          |
| Tanah Luas            | -                   | -          | -                   | 1.137        |
| Nibong                | -                   | -          | 200                 | -            |
| Samudera              | 20                  | -          | 30                  | 20           |
| Syamtalira Aron       | -                   | -          | 22                  | 202          |
| Tanah Pasir           | -                   | -          | -                   | -            |
| Lapang                | -                   | -          | -                   | -            |
| Muara Batu            | -                   | -          | 110                 | -            |
| Dewantara             | -                   | -          | -                   | -            |
| <b>Aceh Utara</b>     | <b>348</b>          | <b>135</b> | <b>8.127</b>        | <b>5.279</b> |

Lanjutan Tabel/*Continued Table* 5.1.13

| Kecamatan<br><i>District</i> | Melinjo/ <i>Gnetum</i> |              | Nangka/Cempedak/ <i>Jackfruit</i> |              |
|------------------------------|------------------------|--------------|-----------------------------------|--------------|
|                              | 2022                   | 2023*        | 2022                              | 2023*        |
| (1)                          | (10)                   | (11)         | (12)                              | (13)         |
| Sawang                       | -                      | -            | 100                               | 60           |
| Nisam                        | 110                    | -            | 145                               | 100          |
| Nisam Antara                 | -                      | -            | 205                               | 39           |
| Banda Baro                   | -                      | -            | -                                 | -            |
| Kuta Makmur                  | -                      | -            | 27                                | -            |
| Simpang Keramat              | -                      | -            | -                                 | 9            |
| Syamtalira Bayu              | -                      | -            | 10                                | -            |
| Geureudong Pase              | 35                     | 480          | 495                               | 600          |
| Meurah Mulia                 | 78                     | -            | 570                               | -            |
| Matangkuli                   | 205                    | 160          | 3.836                             | 480          |
| Paya Bakong                  | 165                    | 310          | 920                               | 760          |
| Pirak Timu                   | 55                     | -            | 150                               | 40           |
| Cot Girek                    | 502                    | 290          | 17                                | 590          |
| Tanah Jambo Aye              | 140                    | 140          | 435                               | 2.043        |
| Langkahan                    | -                      | -            | 155                               | -            |
| Seunuddon                    | 970                    | 440          | 160                               | 132          |
| Baktiya                      | 366                    | 80           | 2.670                             | 700          |
| Baktiya Barat                | 39                     | 750          | 11                                | 949          |
| Lhoksukon                    | 70                     | 200          | 32                                | 7            |
| Tanah Luas                   | -                      | -            | 134                               | 205          |
| Nibong                       | -                      | -            | -                                 | -            |
| Samudera                     | 110                    | 148          | 300                               | 18           |
| Syamtalira Aron              | -                      | 366          | 50                                | 170          |
| Tanah Pasir                  | 97                     | 196          | 219                               | 42           |
| Lapang                       | 35                     | 65           | 286                               | 88           |
| Muara Batu                   | -                      | -            | 80                                | -            |
| Dewantara                    | -                      | -            | -                                 | 200          |
| <b>Aceh Utara</b>            | <b>2.977</b>           | <b>3.625</b> | <b>11.007</b>                     | <b>7.232</b> |

Lanjutan Tabel/Continued Table 5.1.13

| Kecamatan<br>District | Nenas/ Pineapple |            | Petai/ Twisted Cluster Bean |              |
|-----------------------|------------------|------------|-----------------------------|--------------|
|                       | 2022             | 2023*      | 2022                        | 2023*        |
| (1)                   | (10)             | (11)       | (12)                        | (13)         |
| Sawang                | 42               | 43         | -                           | -            |
| Nisam                 | -                | -          | 230                         | -            |
| Nisam Antara          | -                | -          | -                           | -            |
| Banda Baro            | -                | -          | -                           | -            |
| Kuta Makmur           | 15               | 15         | -                           | -            |
| Simpang Keramat       | -                | -          | -                           | -            |
| Syamtalira Bayu       | 2                | -          | -                           | -            |
| Geureudong Pase       | -                | -          | -                           | 1.600        |
| Meurah Mulia          | -                | -          | -                           | -            |
| Matangkuli            | -                | -          | 138                         | 255          |
| Paya Bakong           | -                | -          | 205                         | 70           |
| Pirak Timu            | -                | -          | -                           | -            |
| Cot Girek             | 10               | 18         | 450                         | 210          |
| Tanah Jambo Aye       | 30               | 65         | -                           | -            |
| Langkahan             | -                | 12         | -                           | -            |
| Seunuddon             | -                | -          | -                           | -            |
| Baktiya               | -                | -          | -                           | -            |
| Baktiya Barat         | -                | 40         | -                           | -            |
| Lhoksukon             | 42               | 43         | 10                          | 637          |
| Tanah Luas            | -                | -          | -                           | 175          |
| Nibong                | 45               | -          | -                           | -            |
| Samudera              | 17               | 3          | -                           | -            |
| Syamtalira Aron       | -                | -          | -                           | -            |
| Tanah Pasir           | -                | 3          | -                           | -            |
| Lapang                | 54               | 4          | -                           | -            |
| Muara Batu            | 120              | -          | -                           | -            |
| Dewantara             | -                | -          | -                           | -            |
| <b>Aceh Utara</b>     | <b>377</b>       | <b>245</b> | <b>1.033</b>                | <b>2.947</b> |



Lanjutan Tabel/Continued Table 5.1.13

| Kecamatan<br>District | Rambutan/ Rambutan |               | Sawo/ Sapodilla |              |
|-----------------------|--------------------|---------------|-----------------|--------------|
|                       | 2022               | 2023*         | 2022            | 2023*        |
| (1)                   | (10)               | (11)          | (12)            | (13)         |
| Sawang                | 3.000              | 200           | -               | 560          |
| Nisam                 | 1.700              | -             | 155             | -            |
| Nisam Antara          | -                  | 1.500         | -               | -            |
| Banda Baro            | -                  | -             | -               | 200          |
| Kuta Makmur           | 3.200              | -             | 215             | 50           |
| Simpang Keramat       | 1.200              | 8.000         | -               | -            |
| Syamtalira Bayu       | 474                | -             | 60              | -            |
| Geureudong Pase       | 1.140              | 5.070         | -               | -            |
| Meurah Mulia          | 1.710              | 13.000        | 683             | -            |
| Matangkuli            | 2.351              | 650           | 428             | 4            |
| Paya Bakong           | 12.680             | 7.270         | -               | -            |
| Pirak Timu            | 500                | -             | 390             | 30           |
| Cot Girek             | 3.114              | 300           | 31              | 20           |
| Tanah Jambo Aye       | 1.500              | -             | 45              | 1.006        |
| Langkahan             | 25                 | 1.455         | 1.468           | 960          |
| Seunuddon             | 9.673              | 2.362         | 10.331          | 2.376        |
| Baktiya               | 2.081              | 10.882        | 345             | 12           |
| Baktiya Barat         | 5.000              | 390           | 80              | 1.905        |
| Lhoksukon             | 860                | 4.000         | 105             | 1.500        |
| Tanah Luas            | 4.275              | 4.350         | 180             | 200          |
| Nibong                | 1.762              | -             | 25              | -            |
| Samudera              | 1.000              | 150           | 50              | 38           |
| Syamtalira Aron       | 110                | 970           | 35              | 550          |
| Tanah Pasir           | 100                | 72            | 1               | 52           |
| Lapang                | 100                | 73            | 203             | 68           |
| Muara Batu            | 1.942              | -             | 100             | -            |
| Dewantara             | -                  | -             | -               | -            |
| <b>Aceh Utara</b>     | <b>59.497</b>      | <b>60.694</b> | <b>14.930</b>   | <b>9.531</b> |

Lanjutan Tabel/*Continued Table* 5.1.13

| Kecamatan<br><i>District</i> | Sirsak/ <i>Soursop</i> |              | Sukun/ <i>Breadfruit</i> |              |
|------------------------------|------------------------|--------------|--------------------------|--------------|
|                              | 2022                   | 2023*        | 2022                     | 2023*        |
| (1)                          | (10)                   | (11)         | (12)                     | (13)         |
| Sawang                       | -                      | -            | -                        | -            |
| Nisam                        | -                      | -            | 125                      | -            |
| Nisam Antara                 | -                      | -            | 6                        | -            |
| Banda Baro                   | -                      | -            | -                        | -            |
| Kuta Makmur                  | -                      | -            | 20                       | -            |
| Simpang Keramat              | -                      | -            | -                        | -            |
| Syamtalira Bayu              | 2                      | -            | 5                        | -            |
| Geureudong Pase              | -                      | -            | -                        | -            |
| Meurah Mulia                 | 88                     | -            | 319                      | -            |
| Matangkuli                   | 670                    | 44           | 450                      | 310          |
| Paya Bakong                  | 320                    | 320          | 640                      | 640          |
| Pirak Timu                   | 110                    | -            | 13                       | -            |
| Cot Girek                    | 4                      | 8            | 109                      | 40           |
| Tanah Jambo Aye              | 24                     | 12           | 60                       | 851          |
| Langkahan                    | -                      | -            | -                        | -            |
| Seunuddon                    | 19                     | 240          | 17                       | 84           |
| Baktiya                      | 778                    | 250          | 353                      | 500          |
| Baktiya Barat                | -                      | 452          | 35                       | 45           |
| Lhoksukon                    | 10                     | 900          | 35                       | 2.000        |
| Tanah Luas                   | -                      | -            | -                        | -            |
| Nibong                       | -                      | -            | -                        | -            |
| Samudera                     | -                      | -            | 20                       | -            |
| Syamtalira Aron              | -                      | -            | -                        | -            |
| Tanah Pasir                  | 11                     | 33           | -                        | -            |
| Lapang                       | 100                    | 4            | 135                      | 126          |
| Muara Batu                   | 360                    | -            | 5                        | -            |
| Dewantara                    | -                      | -            | -                        | -            |
| <b>Aceh Utara</b>            | <b>2.496</b>           | <b>2.263</b> | <b>2.346</b>             | <b>4.596</b> |

Lanjutan Tabel/*Continued Table* 5.1.13

| Kecamatan<br><i>District</i> | Buah naga/ <i>Dragon fruit</i> |              | Lemon      |              |
|------------------------------|--------------------------------|--------------|------------|--------------|
|                              | 2022                           | 2023*        | 2022       | 2023*        |
| (1)                          | (10)                           | (11)         | (12)       | (13)         |
| Sawang                       | -                              | -            | -          | -            |
| Nisam                        | -                              | -            | -          | -            |
| Nisam Antara                 | -                              | -            | -          | -            |
| Banda Baro                   | -                              | -            | -          | -            |
| Kuta Makmur                  | -                              | -            | -          | -            |
| Simpang Keramat              | -                              | -            | -          | -            |
| Syamtalira Bayu              | -                              | -            | 10         | -            |
| Geureudong Pase              | 95                             | 145          | 62         | 930          |
| Meurah Mulia                 | 24                             | -            | 73         | -            |
| Matangkuli                   | -                              | -            | -          | -            |
| Paya Bakong                  | -                              | -            | -          | -            |
| Pirak Timu                   | 1                              | -            | 142        | 10           |
| Cot Girek                    | 42                             | 120          | 36         | 950          |
| Tanah Jambo Aye              | -                              | -            | -          | -            |
| Langkahan                    | -                              | -            | -          | -            |
| Seunuddon                    | -                              | -            | -          | -            |
| Baktiya                      | 40                             | 150          | 39         | 14           |
| Baktiya Barat                | -                              | 548          | -          | 124          |
| Lhoksukon                    | -                              | 3            | -          | -            |
| Tanah Luas                   | -                              | -            | -          | -            |
| Nibong                       | -                              | 700          | 25         | -            |
| Samudera                     | -                              | -            | -          | -            |
| Syamtalira Aron              | -                              | -            | 110        | 220          |
| Tanah Pasir                  | -                              | 282          | -          | 6            |
| Lapang                       | -                              | -            | -          | 24           |
| Muara Batu                   | -                              | -            | -          | -            |
| Dewantara                    | -                              | -            | -          | -            |
| <b>Aceh Utara</b>            | <b>202</b>                     | <b>1.948</b> | <b>497</b> | <b>2.278</b> |

Lanjutan Tabel/Continued Table 5.1.13

| Kecamatan<br><i>District</i> | Lengkeng/ <i>Dimocarpus Longan</i> |              |
|------------------------------|------------------------------------|--------------|
|                              | 2022                               | 2023*        |
| (1)                          | (10)                               | (11)         |
| Sawang                       | -                                  | -            |
| Nisam                        | -                                  | -            |
| Nisam Antara                 | -                                  | -            |
| Banda Baro                   | -                                  | -            |
| Kuta Makmur                  | -                                  | -            |
| Simpang Keramat              | -                                  | -            |
| Syamtalira Bayu              | -                                  | -            |
| Geureudong Pase              | 618                                | 840          |
| Meurah Mulia                 | -                                  | -            |
| Matangkuli                   | 89                                 | 49           |
| Paya Bakong                  | -                                  | -            |
| Pirak Timu                   | 36                                 | -            |
| Cot Girek                    | 8                                  | 100          |
| Tanah Jambo Aye              | -                                  | -            |
| Langkahan                    | -                                  | -            |
| Seunuddon                    | -                                  | -            |
| Baktiya                      | -                                  | -            |
| Baktiya Barat                | -                                  | 53           |
| Lhoksukon                    | -                                  | -            |
| Tanah Luas                   | -                                  | -            |
| Nibong                       | -                                  | -            |
| Samudera                     | -                                  | -            |
| Syamtalira Aron              | 20                                 | 101          |
| Tanah Pasir                  | -                                  | 11           |
| Lapang                       | -                                  | -            |
| Muara Batu                   | -                                  | -            |
| Dewantara                    | -                                  | -            |
| <b>Aceh Utara</b>            | <b>771</b>                         | <b>1.154</b> |

Catatan/Note: ...

Sumber/Source: Badan Pusat Statistik, Statistik Pertanian Hortikultura SPH-BST/BPS-Statistics Indonesia, *Agricultural Statistic for Horticulture SPH-BST*

<https://acehutarakab.bps.go.id>

**Tabel**  
**Table** 5.1.14

**Produksi Buah-Buahan dan Sayuran Tahunan Menurut Jenis Tanaman di Kabupaten Aceh Utara (kuintal), 2020–2023**

*Production of Annual Fruits and Vegetables by Kind of Plant in North Aceh Regency (quintal), 2020–2023*

| Jenis Tanaman/Kind of Plants       | 2020    | 2021   | 2022    | 2023*  |
|------------------------------------|---------|--------|---------|--------|
| (1)                                | (2)     | (3)    | (4)     | (5)    |
| <b>Buah–Buahan/Fruits:</b>         |         |        |         |        |
| Alpukat/Avocado                    | 257     | 399    | -       | 30     |
| Anggur/Grape                       | -       | -      | -       | -      |
| Apel/Apple                         | -       | -      | -       | -      |
| Belimbing/Star Fruit               | 1.631   | 3.083  | 3.696   | 2.795  |
| Buah Naga/Dragon Fruit             | ...     | 122    | 202     | 1.948  |
| Duku/Langsat/Kokosan               | 15.824  | 11.143 | 31.931  | 16.537 |
| Durian                             | 94.560  | 65.491 | 149.052 | 96.304 |
| Jambu Air/Water Apple              | 5.422   | 7.016  | 7.903   | 8.195  |
| Jambu Biji/Guava                   | 3.290   | 17.707 | 11.054  | 6.616  |
| Jeruk Pamelon/Pomelo               | 6.121   | 1.020  | 348     | 135    |
| Jeruk Lemon/Lemon                  | ...     | 474    | 497     | 2.278  |
| Jeruk Siam/Kepron/Orange/Tangerine | 268     | 1.850  | 1.167   | 1.451  |
| Lengkeng/Longan                    | ...     | 77     | 771     | 1.154  |
| Mangga/Mango                       | 26.410  | 34.875 | 114.189 | 50.757 |
| Manggis/Mangosteen                 | 3.536   | 7.338  | 8.127   | 5.279  |
| Nenas/Pineapple                    | 304     | 369    | 377     | 245    |
| Nangka/Cempedak/Jackfruit          | 5.139   | 9.688  | 11.007  | 7.232  |
| Pepaya/Papaya                      | 140.397 | 81.557 | 53.628  | 87.010 |

Lanjutan Tabel/*Continued Table* 5.1.14

| Jenis Tanaman/ <i>Kind of Plants</i> | 2020   | 2021   | 2022   | 2023*  |
|--------------------------------------|--------|--------|--------|--------|
| (1)                                  | (2)    | (3)    | (4)    | (5)    |
| Pisang/ <i>Banana</i>                | 21.713 | 36.433 | 82.737 | 55.574 |
| Rambutan/ <i>Rambutan</i>            | 17.157 | 55.605 | 59.497 | 60.694 |
| Salak/ <i>Snakefruit</i>             | -      | 65     | 10     | -      |
| Sawo/ <i>Sapodilla/Sawo</i>          | 4.240  | 15.252 | 14.930 | 9.531  |
| Sirsak/ <i>Soursop</i>               | 1.343  | 1.262  | 2.496  | 2.263  |
| Sukun/ <i>Breadfruit</i>             | 2.201  | 2.144  | 2.346  | 4.596  |
| <b>Sayuran/<i>Vegetables:</i></b>    |        |        |        |        |
| Melinjo/ <i>Gnetum/Melinjo</i>       | 2.253  | 5.875  | 2.977  | 3.625  |
| Petai/ <i>Twisted Cluster Bean</i>   | 267    | 2.732  | 1.033  | 2.947  |
| Jengkol/ <i>Jengkol</i>              | 2.046  | 6.132  | 11.841 | 6.436  |

Catatan/*Note:* ...Sumber/*Source:* Badan Pusat Statistik, Statistik Pertanian Hortikultura SPH-BST/*BPS-Statistics Indonesia, Agricultural Statistic for Horticulture SPH-BST*

## 5.2 PERKEBUNAN ESTATE CROPS

**Tabel** 5.2.1 **Luas Areal Tanaman Perkebunan Menurut Kecamatan dan Jenis Tanaman di Kabupaten Aceh Utara (ha), 2022 dan 2023**  
*Planted Area of Estate Crops by District and Type of Crops in Aceh Utara Regency (ha), 2022 and 2023*

| Kecamatan<br><i>District</i> | Kelapa Sawit/Oil Palm |       | Kelapa/Coconut |       |
|------------------------------|-----------------------|-------|----------------|-------|
|                              | 2022                  | 2023* | 2022           | 2023* |
| (1)                          | (2)                   | (3)   | (4)            | (5)   |
| Sawang                       | 851                   | -     | 1.490          | -     |
| Nisam                        | 727                   | -     | 236            | -     |
| Nisam Antara                 | 465                   | -     | 109            | -     |
| Banda Baro                   | 32                    | -     | 261            | -     |
| Kuta Makmur                  | 2.388                 | -     | 288            | -     |
| Simpang Kramat               | 410                   | -     | 219            | -     |
| Syamtalira Bayu              | 454                   | -     | 225            | -     |
| Geureudong Pase              | 952                   | -     | 149            | -     |
| Meurah Mulia                 | 461                   | -     | 621            | -     |
| Matang Kuli                  | 358                   | -     | 427            | -     |
| Paya Bakong                  | 423                   | -     | 327            | -     |
| Pirak Timu                   | 380                   | -     | 274            | -     |
| Cot Girek                    | 2.597                 | -     | 333            | -     |
| Tanah Jambo Aye              | 1.629                 | -     | 528            | -     |
| Langkahan                    | 2.188                 | -     | 142            | -     |
| Seunuddon                    | -                     | -     | 1.535          | -     |
| Baktiya                      | 1.047                 | -     | 1.340          | -     |
| Baktiya Barat                | 100                   | -     | 930            | -     |
| Lhoksukon                    | 2.170                 | -     | 755            | -     |
| Tanah Luas                   | 441                   | -     | 917            | -     |
| Nibong                       | 42                    | -     | 86             | -     |
| Samudera                     | 18                    | -     | 949            | -     |
| Syamtalira Aron              | 2                     | -     | 251            | -     |



Lanjutan Tabel/*Continued Table* 5.2.1

| Kecamatan<br><i>District</i> | Kelapa Sawit/Oil Palm |          | Kelapa/Coconut |          |
|------------------------------|-----------------------|----------|----------------|----------|
|                              | 2022                  | 2023*    | 2022           | 2023*    |
| (1)                          | (2)                   | (3)      | (4)            | (5)      |
| Tanah Pasir                  | -                     | -        | 524            | -        |
| Lapang                       | -                     | -        | 186            | -        |
| Muara Batu                   | -                     | -        | -              | -        |
| Dewantara                    | 50                    | -        | -              | -        |
| <b>Nama Kabupaten/Kota</b>   | <b>18.185</b>         | <b>-</b> | <b>15.073</b>  | <b>-</b> |

Lanjutan Tabel/*Continued Table* 5.2.1

| Kecamatan<br><i>District</i> | Karet/ <i>Rubber</i> |          | Kopi Robusta / <i>Robusta Coffee</i> |          |
|------------------------------|----------------------|----------|--------------------------------------|----------|
|                              | 2022                 | 2023*    | 2022                                 | 2023*    |
| (1)                          | (6)                  | (7)      | (8)                                  | (9)      |
| Sawang                       | 252                  | -        | 126                                  | -        |
| Nisam                        | 110                  | -        | 20                                   | -        |
| Nisam Antara                 | 239                  | -        | 139                                  | -        |
| Banda Baro                   | 3                    | -        | 9                                    | -        |
| Kuta Makmur                  | 2.884                | -        | 121                                  | -        |
| Simpang Kramat               | 1.068                | -        | 53                                   | -        |
| Syamtalira Bayu              | 206                  | -        | 2                                    | -        |
| Geureudong Pase              | 873                  | -        | 25                                   | -        |
| Meurah Mulia                 | 194                  | -        | 2                                    | -        |
| Matang Kuli                  | 20                   | -        | 1                                    | -        |
| Paya Bakong                  | 428                  | -        | 24                                   | -        |
| Pirak Timu                   | 93                   | -        | 27                                   | -        |
| Cot Girek                    | 1.253                | -        | 15                                   | -        |
| Tanah Jambo Aye              | 197                  | -        | 2                                    | -        |
| Langkahan                    | 191                  | -        | 17                                   | -        |
| Seunuddon                    | -                    | -        | -                                    | -        |
| Baktiya                      | 278                  | -        | 5                                    | -        |
| Baktiya Barat                | 7                    | -        | 1                                    | -        |
| Lhoksukon                    | 175                  | -        | 1                                    | -        |
| Tanah Luas                   | 247                  | -        | 19                                   | -        |
| Nibong                       | 61                   | -        | 1                                    | -        |
| Samudera                     | -                    | -        | 2                                    | -        |
| Syamtalira Aron              | -                    | -        | 1                                    | -        |
| Tanah Pasir                  | -                    | -        | -                                    | -        |
| Lapang                       | -                    | -        | -                                    | -        |
| Muara Batu                   | -                    | -        | -                                    | -        |
| Dewantara                    | -                    | -        | -                                    | -        |
| <b>Nama Kabupaten/Kota</b>   | <b>8.779</b>         | <b>-</b> | <b>613</b>                           | <b>-</b> |

Lanjutan Tabel/*Continued Table* 5.2.1

| Kecamatan<br><i>District</i> | Kakao/Cocoa  |          | Tebu/Sugar cane |          |
|------------------------------|--------------|----------|-----------------|----------|
|                              | 2022         | 2023*    | 2022            | 2023*    |
| (1)                          | (10)         | (11)     | (12)            | (13)     |
| Sawang                       | 741          | -        | 2               | -        |
| Nisam                        | 498          | -        | 2               | -        |
| Nisam Antara                 | 175          | -        | -               | -        |
| Banda Baro                   | 116          | -        | 1               | -        |
| Kuta Makmur                  | 695          | -        | 1               | -        |
| Simpang Kramat               | 281          | -        | 2               | -        |
| Syamtalira Bayu              | 248          | -        | 5               | -        |
| Geureudong Pase              | 361          | -        | 8               | -        |
| Meurah Mulia                 | 227          | -        | 1               | -        |
| Matang Kuli                  | 184          | -        | 2               | -        |
| Paya Bakong                  | 513          | -        | 1               | -        |
| Pirak Timu                   | 305          | -        | -               | -        |
| Cot Girek                    | 1.612        | -        | 4               | -        |
| Tanah Jambo Aye              | 484          | -        | 4               | -        |
| Langkahan                    | 520          | -        | 3               | -        |
| Seunuddon                    | 100          | -        | 5               | -        |
| Baktiya                      | 381          | -        | -               | -        |
| Baktiya Barat                | 281          | -        | 7               | -        |
| Lhoksukon                    | 537          | -        | 7               | -        |
| Tanah Luas                   | 518          | -        | 2               | -        |
| Nibong                       | 171          | -        | -               | -        |
| Samudera                     | 109          | -        | 2               | -        |
| Syamtalira Aron              | 170          | -        | 1               | -        |
| Tanah Pasir                  | 70           | -        | 8               | -        |
| Lapang                       | -            | -        | 1               | -        |
| Muara Batu                   | 100          | -        | 3               | -        |
| Dewantara                    | 33           | -        | 1               | -        |
| <b>Nama Kabupaten/Kota</b>   | <b>9.429</b> | <b>-</b> | <b>34</b>       | <b>-</b> |

Lanjutan Tabel/*Continued Table* 5.2.1

| Kecamatan<br><i>District</i> | Kopi Arabica/ <i>Arabica Coffee</i> |          | Tembakau/ <i>Tobacco</i> |          |
|------------------------------|-------------------------------------|----------|--------------------------|----------|
|                              | 2022                                | 2023*    | 2022                     | 2023*    |
| (1)                          | (14)                                | (15)     | (16)                     | (17)     |
| Sawang                       | 480                                 | -        | 36                       | -        |
| Nisam                        | -                                   | -        | -                        | -        |
| Nisam Antara                 | 1.193                               | -        | 32                       | -        |
| Banda Baro                   | -                                   | -        | -                        | -        |
| Kuta Makmur                  | 345                                 | -        | -                        | -        |
| Simpang Kramat               | 113                                 | -        | -                        | -        |
| Syamtalira Bayu              | -                                   | -        | -                        | -        |
| Geureudong Pase              | 103                                 | -        | -                        | -        |
| Meurah Mulia                 | -                                   | -        | -                        | -        |
| Matang Kuli                  | -                                   | -        | -                        | -        |
| Paya Bakong                  | 3                                   | -        | -                        | -        |
| Pirak Timu                   | -                                   | -        | -                        | -        |
| Cot Girek                    | -                                   | -        | -                        | -        |
| Tanah Jambo Aye              | -                                   | -        | -                        | -        |
| Langkahan                    | 7                                   | -        | -                        | -        |
| Seunuddon                    | -                                   | -        | -                        | -        |
| Baktiya                      | 2                                   | -        | -                        | -        |
| Baktiya Barat                | -                                   | -        | -                        | -        |
| Lhoksukon                    | -                                   | -        | -                        | -        |
| Tanah Luas                   | 2                                   | -        | -                        | -        |
| Nibong                       | -                                   | -        | -                        | -        |
| Samudera                     | -                                   | -        | -                        | -        |
| Syamtalira Aron              | -                                   | -        | -                        | -        |
| Tanah Pasir                  | -                                   | -        | -                        | -        |
| Lapang                       | -                                   | -        | -                        | -        |
| Muara Batu                   | -                                   | -        | -                        | -        |
| Dewantara                    | -                                   | -        | -                        | -        |
| <b>Nama Kabupaten/Kota</b>   | <b>2.248</b>                        | <b>-</b> | <b>68</b>                | <b>-</b> |

Catatan/Note: Data 2023 belum tersedia

Sumber/Source: Dinas Perkebunan Peternakan Dan Kesehatan Hewan Kab. Aceh Utara/ *Estate and Husbandary Service of North Aceh Regency*

<https://acehutarakab.bps.go.id>

**Tabel**  
**Table** 5.2.2**Produksi Perkebunan Menurut Kecamatan dan Jenis Tanaman di Kabupaten Aceh Utara (ton), 2022 dan 2023**  
**Production of Estates by District and Type of Crops in Aceh Utara Regency (ton), 2022 and 2023**

| Kecamatan<br><i>District</i> | Kelapa Sawit/Oil Palm |       | Kelapa/Coconut |       |
|------------------------------|-----------------------|-------|----------------|-------|
|                              | 2022                  | 2023* | 2022           | 2023* |
| (1)                          | (2)                   | (3)   | (4)            | (5)   |
| Sawang                       | 11.388                | -     | 1.009          | -     |
| Nisam                        | 10.189                | -     | 144            | -     |
| Nisam Antara                 | 5.070                 | -     | 61             | -     |
| Banda Baro                   | -                     | -     | 75             | -     |
| Kuta Makmur                  | 35.000                | -     | 192            | -     |
| Simpang Kramat               | 3.763                 | -     | 125            | -     |
| Syamtalira Bayu              | 7.012                 | -     | 152            | -     |
| Geureudong Pase              | 12.432                | -     | 83             | -     |
| Meurah Mulia                 | 4.740                 | -     | 427            | -     |
| Matang Kuli                  | 1.766                 | -     | 303            | -     |
| Paya Bakong                  | 3.185                 | -     | 193            | -     |
| Pirak Timu                   | 3.280                 | -     | 175            | -     |
| Cot Girek                    | 34.376                | -     | 213            | -     |
| Tanah Jambo Aye              | 18.431                | -     | 320            | -     |
| Langkahan                    | 24.222                | -     | 62             | -     |
| Seunuddon                    | -                     | -     | 1.133          | -     |
| Baktiya                      | 16.286                | -     | 838            | -     |
| Baktiya Barat                | 1.504                 | -     | 640            | -     |
| Lhoksukon                    | 35.055                | -     | 545            | -     |
| Tanah Luas                   | 4.059                 | -     | 619            | -     |
| Nibong                       | 375                   | -     | 54             | -     |
| Samudera                     | 252                   | -     | 650            | -     |
| Syamtalira Aron              | -                     | -     | 157            | -     |
| Tanah Pasir                  | -                     | -     | 333            | -     |
| Lapang                       | -                     | -     | 132            | -     |

Lanjutan Tabel/*Continued Table* 5.2.2

| Kecamatan<br><i>District</i> | Kelapa Sawit/ <i>Oil Palm</i> |          | Kelapa/ <i>Coconut</i> |          |
|------------------------------|-------------------------------|----------|------------------------|----------|
|                              | 2022                          | 2023*    | 2022                   | 2023*    |
| (1)                          | (2)                           | (3)      | (4)                    | (5)      |
| Muara Batu                   | -                             | -        | 193                    | -        |
| Dewantara                    | -                             | -        | 1.110                  | -        |
| <b>Nama Kabupaten/Kota</b>   | <b>232.385</b>                | <b>-</b> | <b>9.938</b>           | <b>-</b> |

Lanjutan Tabel/Continued Table 5.2.2

| Kecamatan<br>District      | Karet/Rubber |          | Kopi Robusta/Robusta Coffee |          |
|----------------------------|--------------|----------|-----------------------------|----------|
|                            | 2022         | 2023*    | 2022                        | 2023*    |
| (1)                        | (6)          | (7)      | (8)                         | (9)      |
| Sawang                     | 30           | -        | 46                          | -        |
| Nisam                      | 117          | -        | -                           | -        |
| Nisam Antara               | 12           | -        | 57                          | -        |
| Banda Baro                 | 1            | -        | -                           | -        |
| Kuta Makmur                | 1.418        | -        | 26                          | -        |
| Simpang Kramat             | 544          | -        | 9                           | -        |
| Syamtalira Bayu            | 99           | -        | -                           | -        |
| Geureudong Pase            | 1.170        | -        | 8                           | -        |
| Meurah Mulia               | 77           | -        | -                           | -        |
| Matang Kuli                | -            | -        | -                           | -        |
| Paya Bakong                | 100          | -        | 8                           | -        |
| Pirak Timu                 | 32           | -        | 14                          | -        |
| Cot Girek                  | 533          | -        | 6                           | -        |
| Tanah Jambo Aye            | 96           | -        | 42                          | -        |
| Langkahan                  | 179          | -        | 9                           | -        |
| Seunuddon                  | -            | -        | -                           | -        |
| Baktiya                    | 126          | -        | 2                           | -        |
| Baktiya Barat              | 13           | -        | -                           | -        |
| Lhoksukon                  | 59           | -        | -                           | -        |
| Tanah Luas                 | 913          | -        | 7                           | -        |
| Nibong                     | 66           | -        | -                           | -        |
| Samudera                   | -            | -        | -                           | -        |
| Syamtalira Aron            | -            | -        | -                           | -        |
| Tanah Pasir                | -            | -        | -                           | -        |
| Lapang                     | -            | -        | -                           | -        |
| Muara Batu                 | -            | -        | -                           | -        |
| Dewantara                  | -            | -        | -                           | -        |
| <b>Nama Kabupaten/Kota</b> | <b>5.585</b> | <b>-</b> | <b>234</b>                  | <b>-</b> |



Lanjutan Tabel/*Continued Table 5.2.2*

| Kecamatan<br><i>District</i> | Kakao/ <i>Cocoa</i> |          | Tebu/ <i>Sugar cane</i> |          |
|------------------------------|---------------------|----------|-------------------------|----------|
|                              | 2022                | 2023*    | 2022                    | 2023*    |
| (1)                          | (10)                | (11)     | (12)                    | (13)     |
| Sawang                       | 423                 | -        | 1,3                     | -        |
| Nisam                        | 158                 | -        | 1,3                     | -        |
| Nisam Antara                 | 31                  | -        | -                       | -        |
| Banda Baro                   | 89                  | -        | 1,2                     | -        |
| Kuta Makmur                  | 255                 | -        | 1,2                     | -        |
| Simpang Kramat               | 43                  | -        | -                       | -        |
| Syamtalira Bayu              | 129                 | -        | 1,5                     | -        |
| Geureudong Pase              | 118                 | -        | 1,5                     | -        |
| Meurah Mulia                 | 46                  | -        | 1,3                     | -        |
| Matang Kuli                  | 71                  | -        | 1,4                     | -        |
| Paya Bakong                  | 103                 | -        | 0,5                     | -        |
| Pirak Timu                   | 77                  | -        | -                       | -        |
| Cot Girek                    | 777                 | -        | 1,5                     | -        |
| Tanah Jambo Aye              | 148                 | -        | 1,3                     | -        |
| Langkahan                    | 74                  | -        | 1,3                     | -        |
| Seunuddon                    | 32                  | -        | 1,6                     | -        |
| Baktiya                      | 93                  | -        | -                       | -        |
| Baktiya Barat                | 55                  | -        | 1,7                     | -        |
| Lhoksukon                    | 278                 | -        | 1,4                     | -        |
| Tanah Luas                   | 157                 | -        | 1,3                     | -        |
| Nibong                       | 29                  | -        | -                       | -        |
| Samudera                     | 45                  | -        | 1,4                     | -        |
| Syamtalira Aron              | 80                  | -        | 1,3                     | -        |
| Tanah Pasir                  | 25                  | -        | 1,5                     | -        |
| Lapang                       | -                   | -        | 1,2                     | -        |
| Muara Batu                   | 59                  | -        | 1                       | -        |
| Dewantara                    | 12                  | -        | 1,3                     | -        |
| <b>Aceh Utara</b>            | <b>3.407</b>        | <b>-</b> | <b>29</b>               | <b>-</b> |

Lanjutan Tabel/Continued Table 5.2.2

| Kecamatan<br>District | Kopi Arabika/Arabica Coffea |       | Tembakau/Tobacco |       |
|-----------------------|-----------------------------|-------|------------------|-------|
|                       | 2022                        | 2023* | 2022             | 2023* |
| (1)                   | (14)                        | (15)  | (16)             | (17)  |
| Sawang                | 204                         | -     | 17               | -     |
| Nisam                 | -                           | -     | -                | -     |
| Nisam Antara          | 589                         | -     | 14               | -     |
| Banda Baro            | -                           | -     | -                | -     |
| Kuta Makmur           | 19                          | -     | -                | -     |
| Simpang Kramat        | 5                           | -     | -                | -     |
| Syamtalira Bayu       | -                           | -     | -                | -     |
| Geureudong Pase       | 40                          | -     | -                | -     |
| Meurah Mulia          | -                           | -     | -                | -     |
| Matang Kuli           | -                           | -     | -                | -     |
| Paya Bakong           | 0                           | -     | -                | -     |
| Pirak Timu            | -                           | -     | -                | -     |
| Cot Girek             | -                           | -     | -                | -     |
| Tanah Jambo Aye       | -                           | -     | -                | -     |
| Langkahan             | 1                           | -     | -                | -     |
| Seunuddon             | -                           | -     | -                | -     |
| Baktiya               | -                           | -     | -                | -     |
| Baktiya Barat         | -                           | -     | -                | -     |
| Lhoksukon             | -                           | -     | -                | -     |
| Tanah Luas            | 1                           | -     | -                | -     |
| Nibong                | -                           | -     | -                | -     |
| Samudera              | -                           | -     | -                | -     |
| Syamtalira Aron       | -                           | -     | -                | -     |
| Tanah Pasir           | -                           | -     | -                | -     |

Lanjutan Tabel/*Continued Table 5.2.2*

| Kecamatan<br><i>District</i> | Kopi Arabika/ <i>Arabica Coffea</i> |          | Tembakau/ <i>Tobacco</i> |          |
|------------------------------|-------------------------------------|----------|--------------------------|----------|
|                              | 2022                                | 2023*    | 2022                     | 2023*    |
| (1)                          | (14)                                | (15)     | (16)                     | (17)     |
| Lapang                       | -                                   | -        | -                        | -        |
| Muara Batu                   | -                                   | -        | -                        | -        |
| Dewantara                    | -                                   | -        | -                        | -        |
| <b>Nama Kabupaten/Kota</b>   | <b>859</b>                          | <b>-</b> | <b>31</b>                | <b>-</b> |

Catatan/*Note*: Data 2023 belum tersedia

Sumber/*Source*: Dinas Perkebunan Peternakan Dan Kesehatan Hewan Kab. Aceh Utara/ *Estate and Husbandary Service of North Aceh Regency*

**Tabel**  
**Table** 5.2.3**Luas Areal Tanaman Perkebunan Rakyat Menurut Jenis Tanaman di Kabupaten Aceh Utara (ha), 2019–2023**  
**Planted Area of Estate Crops by Type of Crops in Aceh Utara Regency (ha), 2019–2023**

| Jenis Tanaman<br>Type of Crops | 2019    | 2020 | 2021 | 2022   | 2023* |
|--------------------------------|---------|------|------|--------|-------|
| (1)                            | (2)     | (3)  | (4)  | (5)    | (6)   |
| <b>Tanaman Tahunan</b>         |         |      |      |        |       |
| <b>Perennial Crops</b>         |         |      |      |        |       |
| Karet/Rubber                   | -       | -    | -    | 8.779  | -     |
| Kelapa/Coconut                 | -       | -    | -    | 15.073 | -     |
| Kelapa sawit/Oil palm          | -       | -    | -    | 18.185 | -     |
| Kopi/Coffee                    | Robusta | -    | -    | 613    | -     |
|                                | Arabica | -    | -    | 2.248  | -     |
| Cengkeh                        | -       | -    | -    | 95     | -     |
| Pala                           | -       | -    | -    | 565    | -     |
| Pinang                         | -       | -    | -    | 12.358 | -     |
| Kapuk/Randu                    | -       | -    | -    | 331    | -     |
| Kakao/Cocoa                    | -       | -    | -    | 9.429  | -     |
| Kemiri                         | -       | -    | -    | 709    | -     |
| Lada                           | -       | -    | -    | 78,5   | -     |
| Sagu                           | -       | -    | -    | 690    | -     |
| Aren                           | -       | -    | -    | 467    | -     |
| <b>Tanaman Semusim</b>         |         |      |      |        |       |
| <b>Seasonal Crops</b>          |         |      |      |        |       |
| Tebu/Sugar cane                | -       | -    | -    | 34     | -     |
| Tembakau/Tobacco               | -       | -    | -    | 68     | -     |
| Nilam/Patchouli                | -       | -    | -    | 15     | -     |

Catatan/Note: Data tahun 2023 belum tersedia

Sumber/Source: Dinas Perkebunan Peternakan Dan Kesehatan Hewan Kab. Aceh Utara/ Estate and Husbandary Service of North Aceh Regency

**Tabel**  
**Table 5.2.4****Produksi Perkebunan Rakyat Menurut Jenis Tanaman di Kabupaten Aceh Utara (ton), 2019–2023**  
**Production of Smallholder Estates Crops by Type of Crops in Aceh Utara Regency (ton), 2019–2023**

| Jenis Tanaman<br>Type of Crops | 2019    | 2020 | 2021 | 2022    | 2023* |
|--------------------------------|---------|------|------|---------|-------|
| (1)                            | (2)     | (3)  | (4)  | (5)     | (6)   |
| <b>Tanaman Tahunan</b>         |         |      |      |         |       |
| <b>Perennial Crops</b>         |         |      |      |         |       |
| Karet/Rubber                   | -       | -    | -    | 4.380   | -     |
| Kelapa/Coconut                 | -       | -    | -    | 9.950   | -     |
| Kelapa sawit/Oil palm          | CPO     | -    | -    | 54.967  | -     |
|                                | TBS     | -    | -    | 231.601 | -     |
| Kopi/Coffee                    | Robusta | -    | -    | 165     | -     |
|                                | Arabica | -    | -    | 758     | -     |
| Cengkeh                        | -       | -    | -    | 3       | -     |
| Pala                           | -       | -    | -    | 42      | -     |
| Pinang                         | -       | -    | -    | 4.291   | -     |
| Kapuk/Randu                    | -       | -    | -    | 194     | -     |
| Kakao/Cocoa                    | -       | -    | -    | 3.327   | -     |
| Kemiri                         | -       | -    | -    | 505     | -     |
| Lada                           | -       | -    | -    | 6,0     | -     |
| Sagu                           | -       | -    | -    | 151     | -     |
| Aren                           | -       | -    | -    | 301     | -     |
| <b>Tanaman Semusim</b>         |         |      |      |         |       |
| <b>Seasonal Crops</b>          |         |      |      |         |       |
| Tebu/Sugar cane                | -       | -    | -    | 33      | -     |
| Tembakau/Tobacco               | -       | -    | -    | 67      | -     |
| Nilam/Patchouli                | -       | -    | -    | 3,0     | -     |

Catatan/Note: Data tahun 2023 belum tersedia

Sumber/Source: Dinas Perkebunan Peternakan Dan Kesehatan Hewan Kab. Aceh Utara/ Estate and Husbandary Service of North Aceh Regency

### 5.3 PETERNAKAN LIVESTOCK

**Tabel 5.3.1** Populasi Ternak Besar Sapi Menurut Kecamatan di Kabupaten Aceh Utara, 2023  
*Livestock Population of Cow by Sub Distric in Aceh Utara Regency, 2023*

| Kecamatan<br><i>District</i> | Sapi/Cow (Ekor/Tail) |               |     | Jumlah/Total |
|------------------------------|----------------------|---------------|-----|--------------|
|                              | Jantan/Male          | Betina/Female |     |              |
| (1)                          | (2)                  | (3)           | (4) |              |
| Sawang                       | 1.267                | 2.826         |     | 4.093        |
| Nisam                        | 2.285                | 3.300         |     | 5.585        |
| Nisam Antara                 | 1.009                | 1.136         |     | 2.145        |
| Banda Baro                   | 1.472                | 1.908         |     | 3.380        |
| Kuta Makmur                  | 2.957                | 3.817         |     | 6.774        |
| Simpang Kramat               | 1.256                | 1.538         |     | 2.794        |
| Syamtalira Bayu              | 1.641                | 2.339         |     | 3.980        |
| Geureudong Pase              | 1.513                | 3.285         |     | 4.798        |
| Meurah Mulia                 | 1.415                | 1.891         |     | 3.306        |
| Matang Kuli                  | 1.638                | 2.023         |     | 3.661        |
| Paya Bakong                  | 1.527                | 1.882         |     | 3.409        |
| Pirak Timu                   | 2.442                | 2.289         |     | 4.731        |
| Cot Girek                    | 4.798                | 5.224         |     | 10.022       |
| Tanah Jambo Aye              | 3.360                | 4.239         |     | 7.599        |
| Langkahan                    | 2.256                | 2.459         |     | 4.715        |
| Seunuddon                    | 2.796                | 3.629         |     | 6.425        |
| Baktiya                      | 2.700                | 3.300         |     | 6.000        |
| Baktiya Barat                | 2.261                | 3.124         |     | 5.385        |
| Lhoksukon                    | 2.503                | 4.133         |     | 6.636        |
| Tanah Luas                   | 2.081                | 2.840         |     | 4.921        |
| Nibong                       | 1.706                | 2.277         |     | 3.983        |

Lanjutan Tabel/*Continued Table 5.3.1*

| Kecamatan<br><i>District</i> | Sapi/Cow (Ekor/Tail) |               |                |
|------------------------------|----------------------|---------------|----------------|
|                              | Jantan/Male          | Betina/Female | Jumlah/Total   |
|                              | (1)                  | (2)           | (3)            |
| Samudera                     | 2.275                | 2.182         | 4.457          |
| Syamtalira Aron              | 1.631                | 2.195         | 3.826          |
| Tanah Pasir                  | 821                  | 1.104         | 1.925          |
| Lapang                       | 801                  | 1.099         | 1.900          |
| Muara Batu                   | 1.582                | 2.096         | 3.678          |
| Dewantara                    | 1.662                | 2.235         | 3.897          |
| <b>Aceh Utara</b>            | <b>53.655</b>        | <b>70.370</b> | <b>124.025</b> |

Catatan/Note: ...

Sumber/Source: Dinas Perkebunan Peternakan Dan Kesehatan Hewan Kab. Aceh Utara/ *Estate and Husbandary Service of North Aceh Regency*

**Tabel**  
**Table** 5.3.2

**Populasi Ternak Besar Kerbau Menurut Kecamatan di  
Kabupaten Aceh Utara, 2023**  
*Livestock Population of Buffalo by Sub District in Aceh Utara  
Regency, 2023*

| Kecamatan<br><i>District</i> | Kerbau/Buffero (Ekor/Tail) |               |              |
|------------------------------|----------------------------|---------------|--------------|
|                              | Jantan/Male                | Betina/Female | Jumlah/Total |
| (1)                          | (2)                        | (3)           | (4)          |
| Sawang                       | 148                        | 209           | 357          |
| Nisam                        | 117                        | 155           | 272          |
| Nisam Antara                 | 32                         | 39            | 71           |
| Banda Baro                   | 49                         | 66            | 115          |
| Kuta Makmur                  | 108                        | 164           | 272          |
| Simpang Kramat               | 41                         | 51            | 92           |
| Syamtalira Bayu              | 41                         | 54            | 95           |
| Geureudong Pase              | 18                         | 25            | 43           |
| Meurah Mulia                 | 103                        | 119           | 222          |
| Matang Kuli                  | 23                         | 27            | 50           |
| Paya Bakong                  | 72                         | 97            | 169          |
| Pirak Timu                   | 95                         | 144           | 239          |
| Cot Girek                    | 326                        | 446           | 772          |
| Tanah Jambo Aye              | 251                        | 472           | 723          |
| Langkahan                    | 251                        | 129           | 380          |
| Seunuddon                    | 257                        | 143           | 400          |
| Baktiya                      | 297                        | 125           | 422          |
| Baktiya Barat                | 87                         | 105           | 192          |
| Lhoksukon                    | 41                         | 54            | 95           |
| Tanah Luas                   | 77                         | 101           | 178          |
| Nibong                       | 62                         | 79            | 141          |



Lanjutan Tabel/*Continued Table 5.3.2*

| Kecamatan<br><i>District</i> | Kerbau/ <i>Buffalo (Ekor/Tail)</i> |                       |                      |
|------------------------------|------------------------------------|-----------------------|----------------------|
|                              | Jantan/ <i>Male</i>                | Betina/ <i>Female</i> | Jumlah/ <i>Total</i> |
| (1)                          | (2)                                | (3)                   | (4)                  |
| Samudera                     | 59                                 | 74                    | 133                  |
| Syamtalira Aron              | 51                                 | 68                    | 119                  |
| Tanah Pasir                  | 64                                 | 77                    | 141                  |
| Lapang                       | 36                                 | 46                    | 82                   |
| Muara Batu                   | 111                                | 122                   | 233                  |
| Dewantara                    | 204                                | 272                   | 476                  |
| <b>Aceh Utara</b>            | <b>3.021</b>                       | <b>3.463</b>          | <b>6.484</b>         |

Catatan/*Note*: ...Sumber/*Source*: Dinas Perkebunan Peternakan Dan Kesehatan Hewan Kab. Aceh Utara/ *Estate and Husbandary Service of North Aceh Regency*

**Tabel 5.3.3** Populasi Ternak Kecil Domba Menurut Kecamatan di Kabupaten Aceh Utara, 2023  
*Small Livestock Population of Sheep by Sub District in Aceh Utara Regency, 2023*

| Kecamatan<br><i>District</i> | Domba/Sheep (Ekor/Tail) |               |              |
|------------------------------|-------------------------|---------------|--------------|
|                              | Jantan/Male             | Betina/Female | Jumlah/Total |
| (1)                          | (2)                     | (3)           | (4)          |
| Sawang                       | 1.000                   | 1.258         | 2.258        |
| Nisam                        | 404                     | 1.009         | 1.413        |
| Nisam Antara                 | 74                      | 175           | 249          |
| Banda Baro                   | 237                     | 350           | 587          |
| Kuta Makmur                  | 321                     | 525           | 846          |
| Simpang Kramat               | 214                     | 180           | 394          |
| Syamtalira Bayu              | 298                     | 458           | 756          |
| Geureudong Pase              | 389                     | 609           | 998          |
| Meurah Mulia                 | 189                     | 259           | 448          |
| Matang Kuli                  | 275                     | 355           | 630          |
| Paya Bakong                  | 121                     | 175           | 296          |
| Pirak Timu                   | 202                     | 269           | 471          |
| Cot Girek                    | 401                     | 595           | 996          |
| Tanah Jambo Aye              | 1.147                   | 1.492         | 2.639        |
| Langkahan                    | 767                     | 780           | 1.547        |
| Seunuddon                    | 127                     | 84            | 211          |
| Baktiya                      | 588                     | 1.715         | 2.303        |
| Baktiya Barat                | 468                     | 506           | 974          |
| Lhoksukon                    | 251                     | 501           | 752          |
| Tanah Luas                   | 140                     | 312           | 452          |
| Nibong                       | 160                     | 221           | 381          |

Lanjutan Tabel/*Continued Table 5.3.3*

| Kecamatan<br><i>District</i> | Domba/Sheep (Ekor/Tail) |               |               |
|------------------------------|-------------------------|---------------|---------------|
|                              | Jantan/Male             | Betina/Female | Jumlah/Total  |
| (1)                          | (2)                     | (3)           | (4)           |
| Samudera                     | 342                     | 147           | 489           |
| Syamtalira Aron              | 197                     | 255           | 452           |
| Tanah Pasir                  | 195                     | 299           | 494           |
| Lapang                       | 207                     | 299           | 506           |
| Muara Batu                   | 207                     | 506           | 713           |
| Dewantara                    | 544                     | 680           | 1.224         |
| <b>Aceh Utara</b>            | <b>9.465</b>            | <b>14.014</b> | <b>23.479</b> |

Catatan/Note: ...

Sumber/Source: Dinas Perkebunan Peternakan Dan Kesehatan Hewan Kab. Aceh Utara/ *Estate and Husbandary Service of North Aceh Regency*

**Tabel 5.3.4** Populasi Ternak Kecil Kambing Menurut Kecamatan di Kabupaten Aceh Utara, 2023  
*Small Livestock Population of Goat by Sub District in Aceh Utara Regency, 2023*

| Kecamatan<br>District | Kambing/Goat (Ekor/Tail) |               |              |
|-----------------------|--------------------------|---------------|--------------|
|                       | Jantan/Male              | Betina/Female | Jumlah/Total |
| (1)                   | (2)                      | (3)           | (4)          |
| Sawang                | 2.319                    | 3.000         | 5.319        |
| Nisam                 | 2.238                    | 3.273         | 5.511        |
| Nisam Antara          | 983                      | 1.340         | 2.323        |
| Banda Baro            | 917                      | 998           | 1.915        |
| Kuta Makmur           | 967                      | 4.566         | 5.533        |
| Simpang Kramat        | 1.000                    | 1.071         | 2.071        |
| Syamtalira Bayu       | 1.798                    | 2.583         | 4.381        |
| Geureudong Pase       | 1.694                    | 2.666         | 4.360        |
| Meurah Mulia          | 1.816                    | 2.334         | 4.150        |
| Matang Kuli           | 1.023                    | 1.958         | 2.981        |
| Paya Bakong           | 1.301                    | 717           | 2.018        |
| Pirak Timu            | 1.901                    | 2.199         | 4.100        |
| Cot Girek             | 2.884                    | 4.192         | 7.076        |
| Tanah Jambo Aye       | 3.596                    | 3.723         | 7.319        |
| Langkahan             | 1.902                    | 1.389         | 3.291        |
| Seunuddon             | 1.795                    | 1.663         | 3.458        |
| Baktiya               | 4.201                    | 5.623         | 9.824        |
| Baktiya Barat         | 2.555                    | 3.281         | 5.836        |
| Lhoksukon             | 4.137                    | 4.791         | 8.928        |
| Tanah Luas            | 2.136                    | 3.064         | 5.200        |
| Nibong                | 1.989                    | 2.124         | 4.113        |

Lanjutan Tabel/*Continued Table 5.3.4*

| Kecamatan<br><i>District</i> | Kambing/Goat (Ekor/Tail) |               |                |
|------------------------------|--------------------------|---------------|----------------|
|                              | Jantan/Male              | Betina/Female | Jumlah/Total   |
| (1)                          | (2)                      | (3)           | (4)            |
| Samudera                     | 2.435                    | 3.933         | 6.368          |
| Syamtalira Aron              | 1.949                    | 2.542         | 4.491          |
| Tanah Pasir                  | 1.293                    | 1.805         | 3.098          |
| Lapang                       | 1.300                    | 1.812         | 3.112          |
| Muara Batu                   | 522                      | 1.319         | 1.841          |
| Dewantara                    | 4.869                    | 4.990         | 9.859          |
| <b>Aceh Utara</b>            | <b>55.520</b>            | <b>72.956</b> | <b>128.476</b> |

Catatan/Note: ...

Sumber/Source: Dinas Perkebunan Peternakan Dan Kesehatan Hewan Kab. Aceh Utara/ *Estate and Husbandary Service of North Aceh Regency*

**Tabel 5.3.5** Populasi Ternak Unggas Menurut Kecamatan di Kabupaten Aceh Utara, 2023  
*Poultry Population by Sub District in Aceh Utara Regency, 2023*

| Kecamatan<br><i>District</i> | Jenis Unggas/Kind of Poultry (Ekor/Tail) |                                  |                                   |  |
|------------------------------|--|----------------------------------|-----------------------------------|--|
|                              | Ayam Buras/Local<br><i>Chickken</i>      | Ayam Pedaging/<br><i>Broiler</i> | Ayam Petelur/<br><i>Gallus SP</i> | Itik/Duck<br><i>Duck Anas<br/>Moschata</i> |
| (1)                          | (2)                                      | (3)                              | (4)                               | (5)  |
| Sawang                       | 95.615                                   | 187.200                          | 16.100                            | 9.256                                      |
| Nisam                        | 54.288                                   | 103.490                          | -                                 | 21.103                                     |
| Nisam Antara                 | 18.650                                   | 353.000                          | -                                 | 11.587                                     |
| Banda Baro                   | 9.573                                    | 218.464                          | -                                 | 13.727                                     |
| Kuta Makmur                  | 15.000                                   | 158.534                          | -                                 | 8.000                                      |
| Simpang Kramat               | 27.987                                   | 165.911                          | -                                 | 20.125                                     |
| Syamtalira Bayu              | 42.982                                   | 148.411                          | -                                 | 47.234                                     |
| Geureudong Pase              | 18.840                                   | 121.879                          | -                                 | 18.690                                     |
| Meurah Mulia                 | 47.295                                   | 75.534                           | -                                 | 33.576                                     |
| Matang Kuli                  | 73.746                                   | 118.735                          | -                                 | 50.500                                     |
| Paya Bakong                  | 47.099                                   | 81.489                           | -                                 | 21.227                                     |
| Pirak Timu                   | 51.530                                   | 63.465                           | -                                 | 24.009                                     |
| Cot Girek                    | 51.663                                   | 152.450                          | -                                 | 12.655                                     |
| Tanah Jambo Aye              | 46.922                                   | 146.400                          | -                                 | 43.645                                     |
| Langkahan                    | 34.397                                   | 78.219                           | -                                 | 26.995                                     |
| Seunuddon                    | 15.196                                   | 111.772                          | -                                 | 13.539                                     |
| Baktiya                      | 96.133                                   | 103.200                          | -                                 | 10.000                                     |
| Baktiya Barat                | 15.485                                   | 170.303                          | -                                 | 6.063                                      |
| Lhoksukon                    | 27.904                                   | 140.175                          | -                                 | 21.764                                     |
| Tanah Luas                   | 69.633                                   | 96.790                           | -                                 | 22.415                                     |
| Nibong                       | 24.072                                   | 94.867                           | -                                 | 19.617                                     |

Lanjutan Tabel/*Continued Table* 5.3.5

| Kecamatan<br><i>District</i> | Jenis Unggas/ <i>Kind of Poultry (Ekor/Tail)</i> |                                  |                                   |                                      |
|------------------------------|--|----------------------------------|-----------------------------------|--------------------------------------|
|                              | Ayam Buras/ <i>Local Chickken</i>                | Ayam Pedaging/<br><i>Broiler</i> | Ayam Petelur/<br><i>Gallus SP</i> | Itik/ <i>Duck Duck Anas Moschata</i> |
| (1)                          | (2)  | (3)                              | (4)                               | (5)                                  |
| Samudera                     | 61.589   | 5.321                            | -                                 | 68.587                               |
| Syamtalira Aron              | 13.545   | 88.890                           | -                                 | 40.403                               |
| Tanah Pasisir                | 20.630   | 198.233                          | -                                 | 26.596                               |
| Lapang                       | 20.530   | 208.230                          | -                                 | 19.856                               |
| Muara Batu                   | 32.016   | 197.341                          | -                                 | 23.073                               |
| Dewantara                    | 109.132  | 2.697                            | -                                 | 56.359                               |
| <b>Aceh Utara</b>            | <b>1.141.452</b>                                 | <b>3.591.000</b>                 | <b>16.100</b>                     | <b>690.601</b>                       |

Lanjutan Tabel/*Continued Table* 5.3.5

| Kecamatan<br><i>District</i> | Jenis Unggas/ <i>Kind of Poultry (Ekor/Tail)</i> |                                |                      |                                |
|------------------------------|--|--------------------------------|----------------------|--------------------------------|
|                              | <i>Itik Manila/<br/>Duk Cairina<br/>Moschata</i> | <i>Kelinci/<br/>Sylvilagus</i> | <i>Puyuh/Cotumix</i> | <i>Merpati/<br/>Columbidae</i> |
| (1)                          | (2)  | (3)                            | (4)                  | (5)                            |
| Sawang                       | 2.521  | 150                            | 700                  | 500                            |
| Nisam                        | 939  | 42                             | 85                   | 30                             |
| Nisam Antara                 | 1.709  | 34                             | -                    | -                              |
| Banda Baro                   | 1.382  | 50                             | 150                  | 70                             |
| Kuta Makmur                  | 2.002  | -                              | -                    | -                              |
| Simpang Kramat               | 2.095  | 68                             | 186                  | 172                            |
| Syamtalira Bayu              | 13.102   | -                              | 228                  | 332                            |
| Geureudong Pase              | 2.854  | 101                            | 165                  | 290                            |
| Meurah Mulia                 | 9.245  | -                              | -                    | -                              |
| Matang Kuli                  | 26.134   | -                              | -                    | -                              |
| Paya Bakong                  | 3.811  | -                              | -                    | -                              |
| Pirak Timu                   | 9.236  | 110                            | 665                  | 175                            |
| Cot Girek                    | 1.324  | 34                             | 232                  | 333                            |
| Tanah Jambo Aye              | 5.843  | -                              | 377                  | 542                            |
| Langkahan                    | 9.044  | -                              | -                    | -                              |
| Seunuddon                    | 639  | -                              | -                    | -                              |
| Baktiya                      | 3.000  | 200                            | 1.200                | 800                            |
| Baktiya Barat                | 577  | -                              | -                    | -                              |
| Lhoksukon                    | 6.911  | 28                             | -                    | -                              |
| Tanah Luas                   | 5.264  | 13                             | -                    | 640                            |
| Nibong                       | 732  | 28                             | -                    | 245                            |



Lanjutan Tabel/*Continued Table 5.3.5*

| Kecamatan<br><i>District</i> | Jenis Unggas/ <i>Kind of Poultry (Ekor/Tail)</i> |                                |                      |                                |
|------------------------------|--|--------------------------------|----------------------|--------------------------------|
|                              | <i>Itik Manila/<br/>Duk Cairina<br/>Moschata</i> | <i>Kelinci/<br/>Sylvilagus</i> | <i>Puyuh/Cotumix</i> | <i>Merpati/<br/>Columbidae</i> |
| (1)                          | (2)  | (3)                            | (4)                  | (5)                            |
| Samudera                     | 16.567   | -                              | -                    | -                              |
| Syamtalira Aron              | 3.501  | 168                            | 913                  | 1.316                          |
| Tanah Pasir                  | 2.830  | -                              | -                    | -                              |
| Lapang                       | 2.822  | -                              | -                    | -                              |
| Muara Batu                   | 1.775  | 229                            | 115                  | 166                            |
| Dewantara                    | 11.786   | 490                            | 720                  | 1.039                          |
| <b>Aceh Utara</b>            | <b>147.645</b>                                   | <b>1.745</b>                   | <b>5.736</b>         | <b>6.650</b>                   |

Catatan/*Note*:

...

Sumber/*Source*: Dinas Perkebunan Peternakan Dan Kesehatan Hewan Kab. Aceh Utara/ *Estate and Husbandary Service of North Aceh Regency*

**Tabel 5.3.6** Pemotongan Ternak Besar Sapi Menurut Kecamatan di Kabupaten Aceh Utara, 2023  
*Slaughtered Livestock of Cow by Sub Distric in Aceh Utara Regency, 2023*

| Kecamatan<br><i>District</i> | Sapi/Cow (Ekor/Tail) |                   |                 |                   |                 |                   | Jumlah/<br>Total |
|------------------------------|----------------------|-------------------|-----------------|-------------------|-----------------|-------------------|------------------|
|                              | RPH                  |                   | Tercatat        |                   | Tidak Tercatat  |                   |                  |
|                              | Jantan/<br>Male      | Betina/<br>Female | Jantan/<br>Male | Betina/<br>Female | Jantan/<br>Male | Betina/<br>Female |                  |
| (1)                          | (2)                  | (3)               | (4)             | (5)               | (6)             | (7)               | (8)              |
| Sawang                       | -                    | -                 | 335             | 40                | 33              | 10                | 418              |
| Nisam                        | -                    | -                 | 137             | 76                | 89              | 2                 | 304              |
| Nisam Antara                 | -                    | -                 | 190             | 52                | 47              | 18                | 307              |
| Banda Baro                   | -                    | -                 | 50              | 20                | 20              | 10                | 100              |
| Kuta Makmur                  | -                    | -                 | 323             | 244               | 173             | 214               | 954              |
| Simpang Kramat               | -                    | -                 | 178             | 96                | 99              | 75                | 448              |
| Syamtalira Bayu              | -                    | -                 | 143             | 112               | 223             | 21                | 499              |
| Geureudong Pase              | -                    | -                 | 34              | 16                | 19              | 15                | 84               |
| Meurah Mulia                 | -                    | -                 | 226             | 122               | 95              | 52                | 495              |
| Matang Kuli                  | -                    | -                 | 134             | 87                | 111             | 148               | 480              |
| Paya Bakong                  | -                    | -                 | 148             | 48                | 175             | 36                | 407              |
| Pirak Timu                   | -                    | -                 | 63              | 10                | 25              | 62                | 160              |
| Cot Girek                    | -                    | -                 | 365             | 152               | 510             | 178               | 1.205            |
| Tanah Jambo Aye              | 240                  | 105               | 775             | 133               | 83              | 18                | 1.354            |
| Langkahan                    | -                    | -                 | 208             | 31                | 79              | 36                | 354              |
| Seunuddon                    | -                    | -                 | 68              | 19                |                 | 13                | 100              |
| Baktiya                      | -                    | -                 | 272             | 175               | 54              | 62                | 563              |
| Baktiya Barat                | -                    | -                 | 207             | 92                | 108             | 72                | 479              |
| Lhoksukon                    | -                    | -                 | 603             | 155               | 183             | 30                | 971              |
| Tanah Luas                   | -                    | -                 | 223             | 48                | 33              | 285               | 589              |
| Nibong                       | -                    | -                 | 36              | -                 | 87              | 43                | 166              |

Lanjutan Tabel/Continued Table 5.3.6

| Kecamatan<br>District | Sapi/Cow (Ekor/Tail) |                   |                 |                   |                 |                   | Jumlah/<br>Total |
|-----------------------|----------------------|-------------------|-----------------|-------------------|-----------------|-------------------|------------------|
|                       | RPH                  |                   | Tercatat        |                   | Tidak Tercatat  |                   |                  |
|                       | Jantan/<br>Male      | Betina/<br>Female | Jantan/<br>Male | Betina/<br>Female | Jantan/<br>Male | Betina/<br>Female |                  |
| (1)                   | (2)                  | (3)               | (4)             | (5)               | (6)             | (7)               | (8)              |
| Samudera              | -                    | -                 | 610             | 126               | 49              | 18                | 803              |
| Syamtalira Aron       | -                    | -                 | 152             | 142               | 39              | 65                | 398              |
| Tanah Pasir           | -                    | -                 | 154             | 52                | 67              | 48                | 321              |
| Lapang                | -                    | -                 | 29              | 45                | 36              | 24                | 134              |
| Muara Batu            | -                    | -                 | 238             | 67                | 82              | 20                | 407              |
| Dewantara             | -                    | -                 | 505             | 165               | 114             | 167               | 951              |
| <b>Aceh Utara</b>     | <b>240</b>           | <b>105</b>        | <b>6.406</b>    | <b>2.325</b>      | <b>2.633</b>    | <b>1.742</b>      | <b>13.451</b>    |

Catatan/Note: ...

Sumber/Source: Dinas Perkebunan Peternakan Dan Kesehatan Hewan Kab. Aceh Utara/ Estate and Husbandary Service of North Aceh Regency

**Tabel**  
**Table** 5.3.7

**Pemotongan Ternak Kecil Domba Menurut Kecamatan di  
Kabupaten Aceh Utara, 2023**  
*Slaughtered Livestock of Sheep by Sub Distric in Aceh Utara  
Regency, 2023*

| Kecamatan<br><i>District</i> | Domba/Sheep (Ekor/Tail) |          |                |        |
|------------------------------|-------------------------|----------|----------------|--------|
|                              | RPH                     | Tercatat | Tidak Tercatat | Jumlah |
| (1)                          | (2)                     | (3)      | (4)            | (5)    |
| Sawang                       | -                       | 83       | 31             | 114    |
| Nisam                        | -                       | 41       | 11             | 52     |
| Nisam Antara                 | -                       | 10       | 7              | 17     |
| Banda Baro                   | -                       | 63       | 30             | 93     |
| Kuta Makmur                  | -                       | 70       | 44             | 114    |
| Simpang Kramat               | -                       | 22       | 133            | 155    |
| Syamtalira Bayu              | -                       | 65       | 40             | 105    |
| Geureudong Pase              | -                       | 65       | 33             | 98     |
| Meurah Mulia                 | -                       | 163      | 116            | 279    |
| Matang Kuli                  | -                       | 75       | 20             | 95     |
| Paya Bakong                  | -                       | 47       | 18             | 65     |
| Pirak Timu                   | -                       | 31       | 9              | 40     |
| Cot Girek                    | -                       | 335      | 305            | 640    |
| Tanah Jambo Aye              | 23                      | 204      | 118            | 345    |
| Langkahan                    | -                       | 67       | 43             | 110    |
| Seunuddon                    | -                       | 42       | 13             | 55     |
| Baktiya                      | -                       | 56       | 9              | 65     |
| Baktiya Barat                | -                       | 254      | 278            | 532    |
| Lhoksukon                    | -                       | 98       | 46             | 144    |
| Tanah Luas                   | -                       | 86       | 23             | 109    |
| Nibong                       | -                       | 50       | 38             | 88     |

Lanjutan Tabel/*Continued Table 5.3.7*

| Kecamatan<br><i>District</i> | Domba/Sheep (Ekor/Tail) |              |                |              |
|------------------------------|-------------------------|--------------|----------------|--------------|
|                              | RPH                     | Tercatat     | Tidak Tercatat | Jumlah       |
| (1)                          | (2)                     | (3)          | (4)            | (5)          |
| Samudera                     | -                       | 95           | 6              | 101          |
| Syamtalira Aron              | -                       | 20           | 50             | 70           |
| Tanah Pasir                  | -                       | 24           | 30             | 54           |
| Lapang                       | -                       | 48           | 10             | 58           |
| Muara Batu                   | -                       | 180          | 35             | 215          |
| Dewantara                    | -                       | 107          | 5              | 112          |
| <b>Aceh Utara</b>            | <b>23</b>               | <b>2.401</b> | <b>1.501</b>   | <b>3.925</b> |

Catatan/*Note*: ...Sumber/*Source*: Dinas Perkebunan Peternakan Dan Kesehatan Hewan Kab. Aceh Utara/ *Estate and Husbandary Service of North Aceh Regency*

**Tabel**  
**Table** 5.3.8

**Pemotongan Ternak Kecil Kambing Menurut Kecamatan di Kabupaten Aceh Utara, 2023**  
*Slaughtered Livestock of Goat by Sub Distric in Aceh Utara Regency, 2023*

| Kecamatan<br><i>District</i> | Kambing/Goat (Ekor/Tail) |          |                |        |
|------------------------------|--------------------------|----------|----------------|--------|
|                              | RPH                      | Tercatat | Tidak Tercatat | Jumlah |
| (1)                          | (2)                      | (43)     | (4)            | (5)    |
| Sawang                       | -                        | 467      | 66             | 533    |
| Nisam                        | -                        | 305      | 210            | 515    |
| Nisam Antara                 | -                        | 133      | 144            | 277    |
| Banda Baro                   | -                        | 148      | 59             | 207    |
| Kuta Makmur                  | -                        | 185      | 103            | 288    |
| Simpang Kramat               | -                        | 120      | 230            | 350    |
| Syamtalira Bayu              | -                        | 69       | 890            | 959    |
| Geureudong Pase              | -                        | 95       | 35             | 130    |
| Meurah Mulia                 | -                        | 226      | 139            | 365    |
| Matang Kuli                  | -                        | 724      | 504            | 1.228  |
| Paya Bakong                  | -                        | 87       | 137            | 224    |
| Pirak Timu                   | -                        | 66       | 77             | 143    |
| Cot Girek                    | -                        | 748      | 170            | 918    |
| Tanah Jambo Aye              | 62                       | 448      | 306            | 816    |
| Langkahan                    | -                        | 134      | 60             | 194    |
| Seunuddon                    | -                        | 111      | 15             | 126    |
| Baktiya                      | -                        | 155      | 129            | 284    |
| Baktiya Barat                | -                        | 150      | 13             | 163    |
| Lhoksukon                    | -                        | 721      | 271            | 992    |
| Tanah Luas                   | -                        | 274      | 56             | 330    |
| Nibong                       | -                        | 148      | 39             | 187    |

Lanjutan Tabel/*Continued Table* 5.3.8

| Kecamatan<br><i>District</i> | Kambing/ <i>Goat (Ekor/Tail)</i> |               |                |               |
|------------------------------|----------------------------------|---------------|----------------|---------------|
|                              | RPH                              | Tercatat      | Tidak Tercatat | Jumlah        |
| (1)                          | (2)                              | (43)          | (4)            | (5)           |
| Samudera                     | -                                | 3.828         | 15             | 3.843         |
| Syamtalira Aron              | -                                | 159           | 143            | 302           |
| Tanah Pasir                  | -                                | 179           | 12             | 191           |
| Lapang                       | -                                | 123           | 53             | 176           |
| Muara Batu                   | -                                | 213           | 47             | 260           |
| Dewantara                    | -                                | 188           | 4              | 192           |
| <b>Aceh Utara</b>            | <b>62</b>                        | <b>10.204</b> | <b>3.927</b>   | <b>14.193</b> |

Catatan/*Note*: ...Sumber/*Source*: Dinas Perkebunan Peternakan Dan Kesehatan Hewan Kab. Aceh Utara/ *Estate and Husbandary Service of North Aceh Regency*

**Tabel 5.3.9** Pemotongan Ternak Unggas Menurut Kecamatan di Kabupaten Aceh Utara, 2023  
**Table** Poultry Slaughtered by Sub District in Aceh Utara Regency, 2023

| Kecamatan<br>District | Jenis Unggas/Kind of Poultry (Ekor/Tail) |                              |                               |                               |  |
|-----------------------|--|------------------------------|-------------------------------|-------------------------------|--|
|                       | Ayam Buras/<br>Local Chickken            | Ayam<br>Pedaging/<br>Broiler | Ayam<br>Petelur/<br>Gallus SP | Itik/Duck<br>Anas<br>Moschata | Itik Manila/<br>Duck Cairina<br>Moschata |
| (1)                   | (2)                                      | (3)                          | (4)                           | (5)                           |  |
| Sawang                | 5.125                                    | 14.986                       | 2.840                         | 1.165                         | 531                                      |
| Nisam                 | 6.000                                    | 13.750                       | -                             | 790                           | 110                                      |
| Nisam Antara          | 3.627                                    | 5.646                        | -                             | 477                           | 192                                      |
| Banda Baro            | 6.065                                    | 8.707                        | -                             | 870                           | 458                                      |
| Kuta Makmur           | 5.140                                    | 22.700                       | -                             | 1.460                         | 1.350                                    |
| Simpang Kramat        | 10.445                                   | 23.100                       | -                             | 880                           | 765                                      |
| Syamtalira Bayu       | 5.400                                    | 7.600                        | -                             | 1.470                         | 970                                      |
| Geureudong Pase       | 2.347                                    | 4.740                        | -                             | 601                           | 739                                      |
| Meurah Mulia          | 55.534                                   | 77.873                       | -                             | 1.320                         | 1.200                                    |
| Matang Kuli           | 12.525                                   | 21.658                       | -                             | 1.425                         | 730                                      |
| Paya Bakong           | 11.545                                   | 13.610                       | -                             | 1.736                         | 1.029                                    |
| Pirak Timu            | 4.455                                    | 12.750                       | -                             | 773                           | 525                                      |
| Cot Girek             | 23.133                                   | 139.597                      | -                             | 1.623                         | 946                                      |
| Tanah Jambo Aye       | 12.695                                   | 119.445                      | -                             | 2.015                         | 710                                      |
| Langkahan             | 3.770                                    | 9.095                        | -                             | 850                           | 407                                      |
| Seunuddon             | 3.445                                    | 10.155                       | 635                           | 1.405                         | 374                                      |
| Baktiya               | 7.200                                    | 126.300                      | -                             | 1.180                         | 210                                      |
| Baktiya Barat         | 4.619                                    | 24.010                       | -                             | 3.200                         | 699                                      |
| Lhoksukon             | 12.150                                   | 114.500                      | -                             | 7.261                         | 2.840                                    |
| Tanah Luas            | 13.937                                   | 44.500                       | -                             | 3.805                         | 1.345                                    |
| Nibong                | 4.511                                    | 122.820                      | -                             | 1.498                         | 492                                      |



Lanjutan Tabel/*Continued Table* 5.3.9

| Kecamatan<br><i>District</i> | Jenis Unggas/ <i>Kind of Poultry (Ekor/Tail)</i> |                                     |                                      |  |  |
|------------------------------|--|-------------------------------------|--------------------------------------|--|--|
|                              | Ayam Buras/<br><i>Local Chickken</i>             | Ayam<br>Pedaging/<br><i>Broiler</i> | Ayam<br>Petelur/<br><i>Gallus SP</i> | Itik/ <i>Duck</i><br>Anas<br><i>Moschata</i> | Itik Manila/<br><i>Duck Cairina</i><br><i>Moschata</i> |
| (1)                          | (2)  | (3)                                 | (4)                                  | (5)  |  |
| Samudera                     | 2.503  | 30.000                              | -                                    | 4.390  | 1.070  |
| Syamtalira Aron              | 3.650  | 8.271                               | -                                    | 3.469  | 455  |
| Tanah Pasir                  | 4.315  | 10.510                              | -                                    | 1.380  | 690  |
| Lapang                       | 6.560  | 16.185                              | -                                    | 1.510  | 1.327  |
| Muara Batu                   | 15.352   | 48.050                              | -                                    | 1.980  | 646  |
| Dewantara                    | 27.800   | 86.270                              | -                                    | 3.650  | 830  |
| <b>Aceh Utara</b>            | <b>273.848</b>                                   | <b>1.136.828</b>                    | <b>3.475</b>                         | <b>52.183</b>                                | <b>21.640</b>  |

Catatan/*Note*: ...

Sumber/*Source*: Dinas Perkebunan Peternakan Dan Kesehatan Hewan Kab. Aceh Utara/ *Estate and Husbandary Service of North Aceh Regency*

**Tabel 5.3.10** Jumlah Produksi Daging dan Konsumsi Ternak Besar Menurut Kecamatan di Kabupaten Aceh Utara, 2023  
*The amount of meat production and consumption of livestock by Sub District in Aceh Utara Regency, 2023*

| Kecamatan<br>District | Produksi/Production (Kg) |         | Konsumsi/Consumption (Kg) |         |
|-----------------------|--------------------------|---------|---------------------------|---------|
|                       | Kerbau                   | Sapi    | Kerbau                    | Sapi    |
| (1)                   | (2)                      | (4)     | (4)                       | (5)     |
| Sawang                | 4.400                    | 31.350  | 4.400                     | 31.350  |
| Nisam                 | 4.000                    | 15.300  | 4.000                     | 15.300  |
| Nisam Antara          | 2.720                    | 23.025  | 2.720                     | 23.025  |
| Banda Baro            | 2.480                    | 23.250  | 2.480                     | 23.250  |
| Kuta Makmur           | 1.680                    | 40.800  | 1.680                     | 40.800  |
| Simpang Kramat        | 4.160                    | 18.600  | 4.160                     | 18.600  |
| Syamtalira Bayu       | 3.200                    | 14.925  | 3.200                     | 14.925  |
| Geureudong Pase       | 1.920                    | 6.300   | 1.920                     | 6.300   |
| Meurah Mulia          | 13.760                   | 36.600  | 13.760                    | 36.600  |
| Matang Kuli           | 3.760                    | 36.000  | 3.760                     | 36.000  |
| Paya Bakong           | 640                      | 30.525  | 640                       | 30.525  |
| Pirak Timu            | 1.280                    | 5.775   | 1.280                     | 5.775   |
| Cot Girek             | 25.440                   | 79.050  | 25.440                    | 79.050  |
| Tanah Jambo Aye       | 7.360                    | 101.550 | 7.360                     | 101.550 |
| Langkahan             | 2.960                    | 26.550  | 2.960                     | 26.550  |
| Seunuddon             | 2.400                    | 6.450   | 2.400                     | 6.450   |
| Baktiya               | 7.840                    | 42.225  | 7.840                     | 42.225  |
| Baktiya Barat         | 1.280                    | 27.150  | 1.280                     | 27.150  |
| Lhoksukon             | 2.320                    | 72.825  | 2.320                     | 72.825  |
| Tanah Luas            | 2.000                    | 36.675  | 2.000                     | 36.675  |
| Nibong                | 560                      | 12.450  | 560                       | 12.450  |

Lanjutan Tabel/*Continued Table* 5.3.10

| Kecamatan<br><i>District</i> | Produksi/ <i>Production</i> (Kg) |                  | Konsumsi/ <i>Consumption</i> (Kg) |                  |
|------------------------------|----------------------------------|------------------|-----------------------------------|------------------|
|                              | Kerbau                           | Sapi             | Kerbau                            | Sapi             |
| (1)                          | (2)                              | (43)             | (4)                               | (5)              |
| Samudera                     | 2.640                            | 132.825          | 2.640                             | 132.825          |
| Syamtalira Aron              | 80                               | 29.850           | 80                                | 29.850           |
| Tanah Pasir                  | -                                | 17.475           | -                                 | 17.475           |
| Lapang                       | 240                              | 10.050           | 240                               | 10.050           |
| Muara Batu                   | 1.440                            | 78.225           | 1.440                             | 78.225           |
| Dewantara                    | 2.640                            | 52.275           | 2.640                             | 52.275           |
| <b>Aceh Utara</b>            | <b>103.200</b>                   | <b>1.008.075</b> | <b>103.200</b>                    | <b>1.008.075</b> |

Catatan/*Note*: ...Sumber/*Source*: Dinas Perkebunan Peternakan Dan Kesehatan Hewan Kab. Aceh Utara/*Estate and Husbandary Service of North Aceh Regency*

**Tabel**  
**Table** 5.3.11

**Jumlah Produksi Daging dan Konsumsi Ternak Kecil  
Menurut Kecamatan di Kabupaten Aceh Utara, 2023**  
*The amount of meat production and consumption of Small  
livestock by Sub Distric in Aceh Utara Regency , 2023*

| Kecamatan<br>District | Produksi/Production (Kg) |         | Konsumsi/Consumption (Kg) |         |
|-----------------------|--------------------------|---------|---------------------------|---------|
|                       | Domba                    | Kambing | Domba                     | Kambing |
| (1)                   | (2)                      | (43     | (4)                       | (5)     |
| Sawang                | 912                      | 5.360   | 912                       | 5.360   |
| Nisam                 | 416                      | 5.150   | 416                       | 5.150   |
| Nisam Antara          | 936                      | 2.770   | 936                       | 2.770   |
| Banda Baro            | 744                      | 2.070   | 744                       | 2.070   |
| Kuta Makmur           | 912                      | 2.880   | 912                       | 2.880   |
| Simpang Kramat        | 1.240                    | 3.500   | 1.240                     | 3.500   |
| Syamtalira Bayu       | 4.040                    | 9.590   | 4.040                     | 9.590   |
| Geureudong Pase       | 784                      | 1.300   | 784                       | 1.300   |
| Meurah Mulia          | 2.232                    | 4.050   | 2.232                     | 4.050   |
| Matang Kuli           | 760                      | 9.824   | 760                       | 9.824   |
| Paya Bakong           | 520                      | 2.240   | 520                       | 2.240   |
| Pirak Timu            | 320                      | 1.610   | 320                       | 1.610   |
| Cot Girek             | 5.120                    | 9.180   | 5.120                     | 9.180   |
| Tanah Jambo Aye       | 2.760                    | 8.160   | 2.760                     | 8.160   |
| Langkahan             | 880                      | 2.040   | 880                       | 2.040   |
| Seunuddon             | 440                      | 1.260   | 440                       | 1.260   |
| Baktiya               | 520                      | 2.840   | 520                       | 2.840   |
| Baktiya Barat         | 264                      | 1.630   | 264                       | 1.630   |
| Lhoksukon             | 1.152                    | 7.936   | 1.152                     | 7.936   |
| Tanah Luas            | 872                      | 3.300   | 872                       | 3.300   |
| Nibong                | 704                      | 1.870   | 704                       | 1.870   |

Lanjutan Tabel/*Continued Table 5.3.11*

| Kecamatan<br><i>District</i> | Produksi/ <i>Production (Kg)</i> |                | Konsumsi/ <i>Consumption (Kg)</i> |                |
|------------------------------|----------------------------------|----------------|-----------------------------------|----------------|
|                              | Domba                            | Kambing        | Domba                             | Kambing        |
| (1)                          | (2)                              | (43)           | (4)                               | (5)            |
| Samudera                     | 808                              | 30.744         | 808                               | 30.744         |
| Syamtalira Aron              | 560                              | 2.416          | 560                               | 2.416          |
| Tanah Pasir                  | 342                              | 1.910          | 342                               | 1.910          |
| Lapang                       | 464                              | 1.760          | 464                               | 1.760          |
| Muara Batu                   | 1.720                            | 2.600          | 1.720                             | 2.600          |
| Dewantara                    | 896                              | 1.920          | 896                               | 1.920          |
| <b>Aceh Utara</b>            | <b>31.318</b>                    | <b>129.910</b> | <b>31.318</b>                     | <b>129.910</b> |

Catatan/*Note:* ...

Sumber/*Source:* Dinas Perkebunan Peternakan Dan Kesehatan Hewan Kab. Aceh Utara/*Estate and Husbandary Service of North Aceh Regency*

**Tabel 5.3.12** Jumlah Produksi Daging Unggas Menurut Kecamatan di Kabupaten Aceh Utara, 2023 (Kg)  
**The amount of Poultry Meat Production by Sub District in Aceh Utara Regency, 2023 (Kg)**

| Kecamatan<br>District | Jenis Unggas/Kind of Poultry (Ekor/Tail) |                              |                               |                               |  |
|-----------------------|--|------------------------------|-------------------------------|-------------------------------|--|
|                       | Ayam Buras/<br>Local Chickken            | Ayam<br>Pedaging/<br>Broiler | Ayam<br>Petelur/<br>Gallus SP | Itik/Duck<br>Anas<br>Moschata | Itik Manila/<br>Duck Cairina<br>Moschata |
|                       | (1)                                      | (2)                          | (3)                           | (4)                           | (5)                                      |
| Sawang                | 10.250                                   | 29.972                       | 4.960                         | 2.913                         | 1.328                                    |
| Nisam                 | 12.000                                   | 27.500                       | 1.270                         | 1.975                         | 275                                      |
| Nisam Antara          | 7.254                                    | 11.292                       | -                             | 1.193                         | 480                                      |
| Banda Baro            | 12.130                                   | 17.414                       | -                             | 2.175                         | 1.145                                    |
| Kuta Makmur           | 10.280                                   | 45.400                       | 6.480                         | 6.150                         | 3.375                                    |
| Simpang Kramat        | 20.890                                   | 46.200                       | -                             | 7.200                         | 1.913                                    |
| Syamtalira Bayu       | 10.800                                   | 15.200                       | -                             | 16.175                        | 3.500                                    |
| Geureudong Pase       | 4.694                                    | 9.480                        | 1.490                         | 1.503                         | 1.848                                    |
| Meurah Mulia          | 11.106                                   | 15.574                       | -                             | 3.885                         | 2.758                                    |
| Matang Kuli           | 25.050                                   | 43.316                       | 5.216                         | 3.563                         | 1.825                                    |
| Paya Bakong           | 23.090                                   | 27.220                       | -                             | 4.340                         | 2.573                                    |
| Pirak Timu            | 8.910                                    | 25.500                       | 3.778                         | 1.933                         | 1.313                                    |
| Cot Girek             | 46.266                                   | 279.194                      | 7.250                         | 4.058                         | 2.365                                    |
| Tanah Jambo Aye       | 25.390                                   | 23.889                       | 17.900                        | 11.775                        | 5.038                                    |
| Langkahan             | 7.540                                    | 18.190                       | 3.170                         | 2.125                         | 1.018                                    |
| Seunuddon             | 6.890                                    | 20.310                       | 3.560                         | 3.513                         | 935                                      |
| Baktiya               | 14.400                                   | 25.260                       | 12.032                        | 5.295                         | 2.050                                    |
| Baktiya Barat         | 9.238                                    | 40.020                       | 2.360                         | 2.945                         | 1.748                                    |
| Lhoksukon             | 24.300                                   | 114.500                      | 3.440                         | 7.261                         | 7.100                                    |
| Tanah Luas            | 27.874                                   | 89.000                       | -                             | 9.513                         | 3.363                                    |
| Nibong                | 9.022                                    | 24.560                       | 1.860                         | 3.745                         | 1.230                                    |

Lanjutan Tabel/Continued Table 5.3.12

| Kecamatan<br>District | Jenis Unggas/Kind of Poultry (Ekor/Tail) |                              |                               |                               |  |
|-----------------------|--|------------------------------|-------------------------------|-------------------------------|--|
|                       | Ayam Buras/<br>Local Chickken            | Ayam<br>Pedaging/<br>Broiler | Ayam<br>Petelur/<br>Gallus SP | Itik/Duck<br>Anas<br>Moschata | Itik Manila/<br>Duck Cairina<br>Moschata |
| (1)                   | (2)                                      | (3)                          | (4)                           | (5)                           | (6)                                      |
| Samudera              | 5.006                                    | 60.000                       | -                             | 10.975                        | 2.675                                    |
| Syamtalira Aron       | 7.300                                    | 16.542                       | -                             | 8.673                         | 1.138                                    |
| Tanah Pasir           | 8.630                                    | 21.020                       | -                             | 3.450                         | 1.725                                    |
| Lapang                | 13.120                                   | 32.370                       | 1.950                         | 3.775                         | 3.318                                    |
| Muara Batu            | 30.704                                   | 96.100                       | -                             | 4.950                         | 1.615                                    |
| Dewantara             | 54.400                                   | 172.540                      | -                             | 9.125                         | 2.075                                    |
| <b>Aceh Utara</b>     | <b>446.534</b>                           | <b>1.347.563</b>             | <b>76.716</b>                 | <b>144.183</b>                | <b>59.726</b>                            |

Catatan/Note: ...

Sumber/Source: Dinas Perkebunan Peternakan Dan Kesehatan Hewan Kab. Aceh Utara/ Estate and Husbandary Service of North Aceh Regency

**Tabel 5.3.13** Jumlah Konsumsi Daging Unggas Menurut Kecamatan di Kabupaten Aceh Utara, 2023  
*The amount of Poultry Meat Consumption by Sub Distric in Aceh Utara Regency , 2023*

| Kecamatan<br>District | Jenis Unggas/Kind of Poultry (Ekor/Tail) |                              |                               |                               |  |
|-----------------------|--|------------------------------|-------------------------------|-------------------------------|--|
|                       | Ayam Buras/<br>Local Chickken            | Ayam<br>Pedaging/<br>Broiler | Ayam<br>Petelur/<br>Gallus SP | Itik/Duck<br>Anas<br>Moschata | Itik Manila/<br>Duck Cairina<br>Moschata |
| (1)                   | (2)                                      | (3)                          | (4)                           | (5)                           |  |
| Sawang                | 10.250                                   | 29.972                       | 4.960                         | 2.913                         | 1.328                                    |
| Nisam                 | 12.000                                   | 27.500                       | 1.270                         | 1.975                         | 275                                      |
| Nisam Antara          | 7.254                                    | 11.292                       | -                             | 1.193                         | 480                                      |
| Banda Baro            | 12.130                                   | 17.414                       | -                             | 2.175                         | 1.145                                    |
| Kuta Makmur           | 10.280                                   | 45.400                       | 6.480                         | 6.150                         | 3.375                                    |
| Simpang Kramat        | 20.890                                   | 46.200                       | -                             | 7.200                         | 1.913                                    |
| Syamtalira Bayu       | 10.800                                   | 15.200                       | -                             | 16.175                        | 3.500                                    |
| Geureudong Pase       | 4.694                                    | 9.480                        | 1.490                         | 1.503                         | 1.848                                    |
| Meurah Mulia          | 11.106                                   | 15.574                       | -                             | 3.885                         | 2.758                                    |
| Matang Kuli           | 25.050                                   | 43.316                       | 5.216                         | 3.563                         | 1.825                                    |
| Paya Bakong           | 23.090                                   | 27.220                       | -                             | 4.340                         | 2.573                                    |
| Pirak Timu            | 8.910                                    | 25.500                       | 3.778                         | 1.933                         | 1.313                                    |
| Cot Girek             | 46.266                                   | 279.194                      | 7.250                         | 4.058                         | 2.365                                    |
| Tanah Jambo Aye       | 25.390                                   | 23.889                       | 17.900                        | 11.775                        | 5.038                                    |
| Langkahan             | 7.540                                    | 18.190                       | 3.170                         | 2.125                         | 1.018                                    |
| Seunuddon             | 6.890                                    | 20.310                       | 3.560                         | 3.513                         | 935                                      |
| Baktiya               | 14.400                                   | 25.260                       | 12.032                        | 5.295                         | 2.050                                    |
| Baktiya Barat         | 9.238                                    | 40.020                       | 2.360                         | 2.945                         | 1.748                                    |
| Lhoksukon             | 24.300                                   | 114.500                      | 3.440                         | 7.261                         | 7.100                                    |
| Tanah Luas            | 27.874                                   | 89.000                       | -                             | 9.513                         | 3.363                                    |
| Nibong                | 9.022                                    | 24.560                       | 1.860                         | 3.745                         | 1.230                                    |



Lanjutan Tabel/*Continued Table* 5.3.13

| Kecamatan<br><i>District</i> | Jenis Unggas/ <i>Kind of Poultry (Ekor/Tail)</i> |                                     |                                      |   |  |
|------------------------------|--|-------------------------------------|--------------------------------------|---|--|
|                              | Ayam Buras/<br><i>Local Chickken</i>             | Ayam<br>Pedaging/<br><i>Broiler</i> | Ayam<br>Petelur/<br><i>Gallus SP</i> | Itik/ <i>Duck</i><br><i>Anas</i><br><i>Moschata</i> | Itik Manila/<br><i>Duck Cairina</i><br><i>Moschata</i> |
| (1)                          | (2)  | (3)                                 | (4)                                  | (5)   |  |
| Samudera                     | 5.006  | 60.000                              | -                                    | 10.975  | 2.675  |
| Syamtalira Aron              | 7.300  | 16.542                              | -                                    | 8.673   | 1.138  |
| Tanah Pasir                  | 8.630  | 21.020                              | -                                    | 3.450   | 1.725  |
| Lapang                       | 13.120   | 32.370                              | 1.950                                | 3.775   | 3.318  |
| Muara Batu                   | 30.704   | 96.100                              | -                                    | 4.950   | 1.615  |
| Dewantara                    | 54.400   | 172.540                             | -                                    | 9.125   | 2.075  |
| <b>Aceh Utara</b>            | <b>446.534</b>                                   | <b>1.347.563</b>                    | <b>76.716</b>                        | <b>144.183</b>                                      | <b>59.726</b>  |

Catatan/*Note*: ...

Sumber/*Source*: Dinas Perkebunan Peternakan Dan Kesehatan Hewan Kab. Aceh Utara/ *Estate and Husbandary Service of North Aceh Regency*

**Tabel 5.3.14 Ternak Masuk Kerbau dan Sapi Antar Kabupaten Menurut Kecamatan di Kabupaten Aceh Utara, 2023**  
**Table Livestock Out Buffalo and Cow Between Districts By Districts in Aceh Utara Regency, 2023**

| Kecamatan<br><i>District</i> | Kerbau/ Buffalo (Ekor/Tail) |                          |                   | Sapi/Cow (Ekor/Tail)   |                          |                   |
|------------------------------|-----------------------------|--------------------------|-------------------|------------------------|--------------------------|-------------------|
|                              | Jantan/<br><i>Male</i>      | Betina/<br><i>Female</i> | Bakalan<br>Potong | Jantan/<br><i>Male</i> | Betina/<br><i>Female</i> | Bakalan<br>Potong |
| (1)                          | (2)                         | (3)                      | (4)               | (6)                    | (7)                      |                   |
| Sawang                       | 13                          | 1                        | 9                 | 23                     | 3                        | 38                |
| Nisam                        | 86                          | 64                       | 2                 | 138                    | 81                       | 3                 |
| Nisam Antara                 | 8                           | 8                        | 10                | 81                     | 10                       | 39                |
| Banda Baro                   | 6                           | 1                        | 6                 | 7                      | 21                       | 9                 |
| Kuta Makmur                  | 8                           | 23                       | 0                 | 162                    | 197                      | 6                 |
| Simpang Kramat               | 66                          | 79                       | 21                | 251                    | 388                      | 115               |
| Syamtalira Bayu              | 3                           | 1                        | 0                 | 150                    | 90                       | 3                 |
| Geureudong Pase              | 15                          | 22                       | 4                 | 60                     | 45                       | 14                |
| Meurah Mulia                 | 77                          | 56                       | 18                | 123                    | 114                      | 12                |
| Matang Kuli                  | 24                          | 17                       | 1                 | 22                     | 20                       | 0                 |
| Paya Bakong                  | 4                           | 25                       | 0                 | 105                    | 96                       | 156               |
| Pirak Timu                   | 16                          | 32                       | 0                 | 105                    | 155                      | 1                 |
| Cot Girek                    | 371                         | 160                      | 0                 | 613                    | 431                      | 22                |
| Tanah Jambo Aye              | 18                          | 4                        | 0                 | 262                    | 91                       | 61                |
| Langkahan                    | 11                          | 8                        | 0                 | 47                     | 44                       | 12                |
| Seunuddon                    | 56                          | 51                       | 20                | 109                    | 68                       | 42                |
| Baktiya                      | 14                          | 13                       | 0                 | 21                     | 23                       | 23                |
| Baktiya Barat                | 180                         | 153                      | 0                 | 323                    | 211                      | 54                |
| Lhoksukon                    | 0                           | 0                        | 0                 | 100                    | 51                       | 144               |
| Tanah Luas                   | 4                           | 5                        | 1                 | 27                     | 38                       | 16                |
| Nibong                       | 0                           | 0                        | 0                 | 5                      | 5                        | 2                 |
| Samudera                     | 6                           | 4                        | 0                 | 122                    | 34                       | 62                |

Lanjutan Tabel/*Continued Table* 5.3.14

| Kecamatan<br><i>District</i> | Kerbau/ <i>Buffalo</i> (Ekor/ <i>Tail</i> ) |                          |                   | Sapi/ <i>Cow</i> (Ekor/ <i>Tail</i> ) |                          |                   |
|------------------------------|---|--------------------------|-------------------|---------------------------------------|--------------------------|-------------------|
|                              | Jantan/<br><i>Male</i>                      | Betina/<br><i>Female</i> | Bakalan<br>Potong | Jantan/<br><i>Male</i>                | Betina/<br><i>Female</i> | Bakalan<br>Potong |
| (1)                          | (2)   | (3)                      | (4)               | (6)                                   | (7)                      |                   |
| Syamtalira Aron              | 2   | 1                        | 0                 | 15                                    | 0                        | 0                 |
| Tanah Pasir                  | 0   | 0                        | 0                 | 46                                    | 14                       | 40                |
| Lapang                       | 0   | 0                        | 0                 | 44                                    | 25                       | 7                 |
| Muara Batu                   | 0   | 0                        | 0                 | 53                                    | 39                       | 33                |
| Dewantara                    | 27  | 5                        | 1                 | 99                                    | 61                       | 44                |
| <b>Jumlah Total</b>          | <b>1.015</b>                                | <b>733</b>               | <b>93</b>         | <b>3.113</b>                          | <b>2.355</b>             | <b>958</b>        |

Catatan/*Note*: ...Sumber/*Source*: Dinas Perkebunan Peternakan Dan Kesehatan Hewan Kab. Aceh Utara/ *Estate and Husbandary Service of North Aceh Regency*

**Tabel 5.3.15 Ternak Masuk Kambing dan Domba Antar Kabupaten Menurut Kecamatan di Kabupaten Aceh Utara, 2023 (Ekor)**  
***Livestock Entry Goat and Sheep Between Districts by Sub District in Aceh Utara Regency, 2023 (Tail)***

| <b>Kecamatan<br/>District</b> | <b>Kambing/Goat</b> | <b>Domab/Sheep</b> |
|-------------------------------|---------------------|--------------------|
| (1)                           | (2)                 | (3)                |
| Sawang                        | 48                  | 0                  |
| Nisam                         | 67                  | 3                  |
| Nisam Antara                  | 135                 | 24                 |
| Banda Baro                    | 53                  | 14                 |
| Kuta Makmur                   | 228                 | 135                |
| Simpang Kramat                | 597                 | 92                 |
| Syamtalira Bayu               | 865                 | 25                 |
| Geureudong Pase               | 41                  | 26                 |
| Meurah Mulia                  | 157                 | 111                |
| Matang Kuli                   | 357                 | 100                |
| Paya Bakong                   | 194                 | 40                 |
| Pirak Timu                    | 459                 | 78                 |
| Cot Girek                     | 341                 | 324                |
| Tanah Jambo Aye               | 465                 | 380                |
| Langkahan                     | 467                 | 332                |
| Seunuddon                     | 400                 | 80                 |
| Baktiya                       | 115                 | 110                |
| Baktiya Barat                 | 398                 | 29                 |
| Lhoksukon                     | 348                 | 0                  |
| Tanah Luas                    | 43                  | 30                 |
| Nibong                        | 0                   | 0                  |
| Samudera                      | 730                 | 130                |

Lanjutan Tabel/*Continued Table* 5.3.15

| <b>Kecamatan<br/>District</b> | <b>Kambing/Goat</b> | <b>Domab/Sheep</b> |
|-------------------------------|---------------------|--------------------|
| (1)                           | (2)                 | (3)                |
| Syamtalira Aron               | 0                   | 50                 |
| Tanah Pasir                   | 72                  | 0                  |
| Lapang                        | 75                  | 49                 |
| Muara Batu                    | 420                 | 65                 |
| Dewantara                     | 315                 | 72                 |
| <b>Jumlah/Total</b>           | <b>7,390</b>        | <b>2,299</b>       |

Catatan/Note: ...

Sumber/Source: Dinas Perkebunan Peternakan Dan Kesehatan Hewan Kab. Aceh Utara/ *Estate and Husbandary Service of North Aceh Regency*

**Tabel 5.3.16 Ternak Masuk Unggas Antar Kabupaten Menurut Kecamatan di Kabupaten Aceh Utara, 2023**  
**Table 5.3.16 Poultry Livestock Entry Between Districts By Sub Districts in Aceh Utara Regency, 2023**

| Kecamatan<br>District | Jenis Unggas/Kind of Poultry (Ekor/Tail) |                              |                               |                               |  |
|-----------------------|--|------------------------------|-------------------------------|-------------------------------|--|
|                       | Ayam Buras/<br>Local Chickken            | Ayam<br>Pedaging/<br>Broiler | Ayam<br>Petelur/<br>Gallus SP | Itik/Duck<br>Anas<br>Moschata | Itik Manila/<br>Duck Cairina<br>Moschata |
| (1)                   | (2)                                      | (3)                          | (4)                           | (5)                           |  |
| Sawang                | 525                                      | 22.410                       | 1.100                         | 725                           | 420                                      |
| Nisam                 | 550                                      | 1.195                        | 327                           | 380                           | 85                                       |
| Nisam Antara          | 1.165                                    | 790                          | -                             | 222                           | 56                                       |
| Banda Baro            | 570                                      | 1.335                        | -                             | 2.018                         | 34                                       |
| Kuta Makmur           | 1.470                                    | 17.175                       | -                             | 4.362                         | 2.615                                    |
| Simpang Kramat        | 15.320                                   | 19.821                       | -                             | 1.840                         | 759                                      |
| Syamtalira Bayu       | 500                                      | 3.950                        | -                             | 290                           | 118                                      |
| Geureudong Pase       | -  | -                            | -                             | 120                           | 35                                       |
| Meurah Mulia          | 41.674                                   | 49.526                       | -                             | 8.528                         | 4.864                                    |
| Matang Kuli           | 230                                      | 430                          | -                             | 1.020                         | 540                                      |
| Paya Bakong           | 1.450                                    | 3.000                        | -                             | 1.995                         | 150                                      |
| Pirak Timu            | 1.530                                    | 3.863                        | -                             | 1.197                         | 868                                      |
| Cot Girek             | -  | 59.969                       | -                             | 250                           | 45                                       |
| Tanah Jambo Aye       | 2.000                                    | 17.700                       | -                             | 6.508                         | -  |
| Langkahan             | -  | 250                          | -                             | 472                           | 410                                      |
| Seunuddon             | -  | -                            | -                             | 1.037                         | 125                                      |
| Baktiya               | -  | -                            | -                             | 4.670                         | 20                                       |
| Baktiya Barat         | 700                                      | 60.600                       | -                             | 31.062                        | 172                                      |
| Lhoksukon             | -  | -                            | -                             | 1.480                         | 95                                       |
| Tanah Luas            | -  | -                            | -                             | 2.230                         | 10                                       |
| Nibong                | -  | 500                          | -                             | 2.020                         | -  |

Lanjutan Tabel/*Continued Table* 5.3.16

| Kecamatan<br><i>District</i> | Jenis Unggas/ <i>Kind of Poultry (Ekor/Tail)</i> |                                     |                                      |  |  |
|------------------------------|--|-------------------------------------|--------------------------------------|--|--|
|                              | Ayam Buras/<br><i>Local Chickken</i>             | Ayam<br>Pedaging/<br><i>Broiler</i> | Ayam<br>Petelur/<br><i>Gallus SP</i> | Itik/ <i>Duck</i><br>Anas<br><i>Moschata</i> | Itik Manila/<br><i>Duck Cairina</i><br><i>Moschata</i> |
| (1)                          | (2)  | (3)                                 | (4)                                  | (5)  |  |
| Samudera                     | 500  | -                                   | -                                    | 2.550  | 105  |
| Syamtalira Aron              | -  | -                                   | -                                    | 850  | -  |
| Tanah Pasir                  | -  | -                                   | -                                    | 480  | 10   |
| Lapang                       | 3.385  | 37.500                              | -                                    | 2.368  | 675  |
| Muara Batu                   | -  | 500                                 | -                                    | 952  | 10   |
| Dewantara                    | -  | -                                   | -                                    | 1.175  | 70   |
| <b>Jumlah/Total</b>          | <b>71.569</b>                                    | <b>300.514</b>                      | <b>1.427</b>                         | <b>80.801</b>                                | <b>12.291</b>  |

Catatan/*Note*: ...Sumber/*Source*: Dinas Perkebunan Peternakan Dan Kesehatan Hewan Kab. Aceh Utara/*Estate and Husbandary Service of North Aceh Regency*

## 5.4 PERIKANAN FISHERY

**Tabel 5.4.1** **Produksi dan Nilai Produksi Ikan Hasil Perikanan Laut Menurut Kecamatan di Kabupaten Aceh Utara, 2023**  
*Sea Fish Production and Value by Sub Distric in Aceh Utara Regency , 2023*

| Kecamatan<br><i>District</i> | Jumlah Produksi/<br><i>Production</i><br>(Ton) | Nilai Produksi/<br><i>Production Value</i><br>(000 Rp) |
|------------------------------|--|--|
| (1)                          | (2)  | (3)  |
| Sawang                       | -  | -  |
| Nisam                        | -  | -  |
| Nisam Antara                 | -  | -  |
| Banda Baro                   | -  | -  |
| Kuta Makmur                  | -  | -  |
| Simpang Kramat               | -  | -  |
| Syamtalira Bayu              | 1.779,80                                       | 63.801.538   |
| Geureudong Pase              | -  | -  |
| Meurah Mulia                 | -  | -  |
| Matang Kuli                  | -  | -  |
| Paya Bakong                  | -  | -  |
| Pirak Timu                   | -  | -  |
| Cot Girek                    | -  | -  |
| Tanah Jambo Aye              | 1.812,69                                       | 42.591.300   |
| Langkahan                    | -  | -  |
| Seunuddon                    | 3.698,54                                       | 90.988.286   |
| Baktiya                      | -  | -  |
| Baktiya Barat                | -  | -  |
| Lhoksukon                    | -  | -  |
| Tanah Luas                   | -  | -  |
| Nibong                       | -  | -  |



Lanjutan Tabel/*Continued Table 5.4.1*

| Kecamatan<br><i>District</i> | Jumlah Produksi/<br><i>Production</i><br>(Ton) | Nilai Produksi/<br><i>Production Value</i><br>(000 Rp) |
|------------------------------|--|--|
| (1)                          | (2)  | (3)  |
| Samudera                     | 1.551,44                                       | 38.482.633   |
| Syamtalira Aron              | -  | -  |
| Tanah Pasisir                | 1.556,27                                       | 35.038.728   |
| Lapang                       | 1.934,01                                       | 42.915.683   |
| Muara Batu                   | 6.441,65                                       | 152.867.983  |
| Dewantara                    | 4.404,77                                       | 92.410.969   |
| <b>Aceh Utara</b>            | <b>23.179,17</b>                               | <b>559.097.120</b>                                     |

Catatan/*Note*: ...Sumber/*Source*: Dinas Kelautan dan Perikanan Kabupaten Aceh Utara/ *Oceanic and Fishery Services of North Aceh Regency*

**Tabel 5.4.2**      **Produksi dan Nilai Produksi Ikan Hasil Perikanan Laut Menurut Jenis Ikan di Kabupaten Aceh Utara, 2023**  
**Sea Fish Production and Value by Type of Fish in Aceh Utara Regency, 2023**

| Jenis Ikan/<br>Type Of Fish | Jumlah Produksi/<br>Production<br>(Ton) | Nilai Produksi/<br>Production Value<br>(000 Rp) |
|-----------------------------|---|---|
| (1)                         | (2)                                     | (3)   |
| Teri                        | 416,17                                  | 5.941.350                                       |
| Teri Nasi                   | -                                       | -   |
| Belanak                     | 298,99                                  | 6.073.320                                       |
| Bentong                     | 51,20                                   | 729.000   |
| Cendro                      | 87,78                                   | 1.665.800                                       |
| Daun Bambu/Talang-Talang    | 2.770,15                                | 53.229.240                                      |
| Ikan Terbang                | 263,54                                  | 4.813.270                                       |
| Japuh                       | 413,75                                  | 13.749.050                                      |
| Julung-julung               | 326,64                                  | 5.508.518                                       |
| Banyar                      | 224,84                                  | 4.327.200                                       |
| Kembung                     | 412,11                                  | 11.203.080                                      |
| Layang                      | 237,86                                  | 4.801.440                                       |
| Layang Anggur/Malalugis     | -                                       | -   |
| Layang Deles                | -                                       | -   |
| Layang Biru                 | -                                       | -   |
| Layang Benggol              | -                                       | -   |
| Lemuru                      | 248,05                                  | 5.287.700                                       |
| Siro                        | 176,77                                  | 358.320   |
| Selar                       | 778,50                                  | 16.232.260                                      |
| Selar Hijau                 | 134,59                                  | 2.975.947                                       |
| Selar Kuning                | -                                       | -   |
| Sunglir                     | 188,48                                  | 2.717.550                                       |
| Tembang                     | 470,65                                  | 8.224.920                                       |
| Selanget                    | 160,23                                  | 2.618.170                                       |
| Terubuk                     | 272,15                                  | 5.234.800                                       |

Lanjutan Tabel/Continued Table 5.4.2

| Jenis Ikan/<br>Type Of Fish | Jumlah Produksi/<br>Production<br>(Ton) | Nilai Produksi/<br>Production Value<br>(000 Rp) |
|-----------------------------|---|---|
| (1)                         | (2)                                     | (3)   |
| Tetengkek                   | 288,80                                  | 5.274.780                                       |
| Semar                       | 34                                      | 595.620   |
| Ikan Pelagis Kecil Lainnya  | 75,860                                  | 1.385.480                                       |
| Alba Kora                   | -                                       | 1.668.480                                       |
| Tuna Mata Besar             | 221,180                                 | 5.637.800                                       |
| Tuna Sirip Biru Selatan     | -                                       | -   |
| Tuna Gigi Anjing            | -                                       | 23.925.440                                      |
| Madidi Hang                 | -                                       | -   |
| Tongkol Abu-Abu             | 200,170                                 | 23.925.440                                      |
| Tongkol Komo                | 200,170                                 | 34.443.203                                      |
| Tongkol Krai                | 204,850                                 | 3.165.400                                       |
| Lisong                      | -                                       | -   |
| Kenyar                      | 83,41                                   | 1.271.880,00                                    |
| Selengseng                  | -                                       | -   |
| Cakalang                    | 789,95                                  | 20.324.360,00                                   |
| Lemadang                    | 151,18                                  | 2.784.800,00                                    |
| Ikan Layaran                | 227,28                                  | 4.587.870,00                                    |
| Ikan Pedang                 | 280,95                                  | 6.740.750,00                                    |
| Ikan Tumbuk                 | -                                       | -   |
| Setuhuk Biru                | -                                       | -   |
| Setuhuk Hitam               | -                                       | -   |
| Setuhuk Loreng              | -                                       | -   |
| Tenggiri                    | 406,35                                  | 19.674.500                                      |
| Tenggiri Papan              | 222,91                                  | 10.713.500                                      |
| Nyunglas                    | -                                       | -   |
| Ikan Gindara                | -                                       | -   |
| Ikan Gergaji                | -                                       | -   |
| Cucut Botol                 | -                                       | -   |
| Cucut Kobo                  | -                                       | -   |
| Cucut Lainnya               | -                                       | -   |
| Cucut Lanyam                | -                                       | -   |

Lanjutan Tabel/*Continued Table* 5.4.2

| Jenis Ikan/<br><i>Type Of Fish</i> | Jumlah Produksi/<br><i>Production</i><br>(Ton) | Nilai Produksi/<br><i>Production Value</i><br>(000 Rp) |
|------------------------------------|--|--|
| (1)                                | (2)  | (3)  |
| Cucut Macan                        | -  | -  |
| Cucut Martil/Capingan              | -  | -  |
| Cucut Selendang                    | -  | -  |
| Cucut Tikus/Cucut Monyet           | 488,13   | 10.685.340   |
| Mako                               | -  | -  |
| Ikan Paus                          | -  | -  |
| Ikan Pelagis Lainnya               | 349,21   | 7.720.640  |
| Manyung                            | 212,31   | 3.882.000  |
| Ikan Sebelah                       | 130,67   | 2.403.250  |
| Lolosi Biru                        | -  | -  |
| Kuwe                               | 212,04   | 8.438.400  |
| Bawal Hitam                        | 190,76   | 7.034.900  |
| Bawal Putih                        | 241,73   | 10.127.403   |
| Golok-Golok                        | 311,46   | 5.389.200  |
| Bawal Belang                       | -  | -  |
| Beloso/Buntut Kerbo                | 149,50   | 2.720.400  |
| Ikan Lidah                         | -  | -  |
| Gerot-Gerot                        | 2.229,83                                       | 4.418.800  |
| Ikan Gaji                          | -  | -  |
| Ikan Nomei/Lomei                   | 137,22   | 2.635.200  |
| Kapas-Kapas                        | 207,26   | 4.382.840  |
| Peperek                            | 399,93   | 7.688.800  |
| Lencam                             | 139,49   | 2.564.400  |
| Kakap Putih                        | 240,06   | 7.385.280  |
| Kerapu Batu                        | -  | -  |
| Kakap Sawo                         | -  | -  |
| Kakap Merah/Bambangan              | 356,89   | 17.153.500   |
| Jenaha                             | 83,99  | 2.341.170  |
| Trisi                              | -  | -  |
| Pinjalo                            | -  | -  |
| Kurisi                             | 44,96  | 7.651.600  |

Lanjutan Tabel/Continued Table 5.4.2

| Jenis Ikan/<br>Type Of Fish | Jumlah Produksi/<br>Production<br>(Ton) | Nilai Produksi/<br>Production Value<br>(000 Rp) |
|-----------------------------|---|---|
| (1)                         | (2)                                     | (3)   |
| Kuniran                     | 183,29                                  | 11.170.900                                      |
| Biji Nangka                 | 144,96                                  | 13.992.590                                      |
| Biji Nangka Karang          | 199,75                                  | 12.619.848                                      |
| Kurau                       | 160,05                                  | 2.769.300                                       |
| Kuro/Senangin               | 167,28                                  | 3.537.600                                       |
| Swanggi/Mata Besar          | 201,11                                  | 3.865.000                                       |
| Serinding Tembakau          | 215,87                                  | 4.565.440                                       |
| Gulamah/Tigawaja            | 157,34                                  | 3.182.130                                       |
| Rejung                      | -                                       | -   |
| Alu-Alu/ Manggilala/Pucul   | 110,28                                  | 2.650.500                                       |
| Senuk                       | -                                       | -   |
| Kerong-Kerong               | 255,19                                  | 4.762.800                                       |
| Layur                       | 1.144,32                                | 22.541.820                                      |
| Pari Kembang/Pari Macan     | 602,20                                  | 14.072.250                                      |
| Pari Kelelawar              | 98,23                                   | 2.315.820                                       |
| Pari Burung                 | -                                       | -   |
| Pari Hidung Sekop           | -                                       | -   |
| Pari Kekeh                  | -                                       | -   |
| Pari Lainnya                | 274,15                                  | 6.613.880                                       |
| Remang/Gunan/Pucuk Nipah    | -                                       | -   |
| Gabus                       | -                                       | -   |
| Samgeh                      | -                                       | -   |
| Kambing Kambing/Ayam Ayam   | -                                       | -   |
| Sembilang                   | -                                       | -   |
| Opah                        | -                                       | -   |
| Ikan Demersal Lainnya       | 2.059,85                                | 37.512.460                                      |
| Ekor Kuning/Pisang-pisang   | 141,50                                  | 3.499.500                                       |
| Ikan Napoleon               | -                                       | -   |
| Kerapu Karang               | 164,99                                  | 7.351.200                                       |
| Kerapu Bebek                | 111,51                                  | 5.253.120                                       |
| Kerapu Balong               | 62,85                                   | 2.394.400                                       |
| Kerapu Lumpur               | 64,03                                   | 2.747.250                                       |
| Kerapu Sunu                 | -                                       | -   |

Lanjutan Tabel/*Continued Table* 5.4.2

| Jenis Ikan/<br><i>Type Of Fish</i> | Jumlah Produksi/<br><i>Production</i><br>(Ton) | Nilai Produksi/<br><i>Production Value</i><br>(000 Rp) |
|------------------------------------|--|--|
| (1)                                | (2)  | (3)  |
| Beronang Lingkis                   | -  | -  |
| Beronang Kuning                    | -  | -  |
| Ikan Beronang                      | -  | -  |
| Kakak Tua                          | -  | -  |
| Ikan Karang Lainnya                | 111,39   | 3.180.300  |

Catatan/*Note*: ...Sumber/*Source*: Dinas Kelautan dan Perikanan Kabupaten Aceh Utara/ *Oceanic and Fishery Services of North Aceh Regency*

**Tabel**  
**Table** 5.4.3

**Produksi dan Nilai Produksi Binatang Berkulit Keras Hasil Perikanan Laut Menurut Kecamatan di Kabupaten Aceh Utara, 2023**  
*Hard-skinned Animal Sea Fish Production and Value by Sub Distric in Aceh Utara Regency, 2023*

| Kecamatan<br>District | Jumlah Produksi/<br>Production<br>(Ton) | Nilai Produksi/<br>Production Value<br>(000 Rp) |
|-----------------------|---|---|
| (1)                   | (2)                                     | (3)   |
| Sawang                | -                                       | -   |
| Nisam                 | -                                       | -   |
| Nisam Antara          | -                                       | -   |
| Banda Baro            | -                                       | -   |
| Kuta Makmur           | -                                       | -   |
| Simpang Kramat        | -                                       | -   |
| Syamtalira Bayu       | 136,09                                  | 6.055.880                                       |
| Geureudong Pase       | -                                       | -   |
| Meurah Mulia          | -                                       | -   |
| Matang Kuli           | -                                       | -   |
| Paya Bakong           | -                                       | -   |
| Pirak Timu            | -                                       | -   |
| Cot Girek             | -                                       | -   |
| Tanah Jambo Aye       | 104,64                                  | 4.673.810                                       |
| Langkahan             | -                                       | -   |
| Seunuddon             | 101,87                                  | 3.557.460                                       |
| Baktiya               | -                                       | -   |
| Baktiya Barat         | -                                       | -   |
| Lhoksukon             | -                                       | -   |
| Tanah Luas            | -                                       | -   |
| Nibong                | -                                       | -   |

Lanjutan Tabel/*Continued Table* 5.4.3

| Kecamatan<br><i>District</i> | Jumlah Produksi/<br><i>Production</i><br>(Ton) | Nilai Produksi/<br><i>Production Value</i><br>(000 Rp) |
|------------------------------|--|--|
| (1)                          | (2)  | (3)  |
| Samudera                     | 78,08  | 3.504.700  |
| Syamtalira Aron              | -  | -  |
| Tanah Pasisir                | 76,55  | 3.555.460  |
| Lapang                       | 143,65   | 6.437.560  |
| Muara Batu                   | 106,90   | 4.878.060  |
| Dewantara                    | 90,65  | 3.822.460  |
| <b>Aceh Utara</b>            | <b>587,88</b>                                  | <b>25.169.770,00</b>                                   |

Catatan/*Note*: ...

Sumber/*Source*: Dinas Kelautan dan Perikanan Kabupaten Aceh Utara/ *Oceanic and Fishery Services of North Aceh Regency*



**Tabel**  
**Table** 5.4.4

**Produksi dan Nilai Produksi Binatang Berkulit Keras Hasil Perikanan Laut Menurut Jenis Hewan di Kabupaten Aceh Utara, 2023**  
*Hard-skinned Animal Sea Fish Production and Value by Type of Animal in Aceh Utara Regency, 2023*

| Jenis Ikan/<br>Type Of Fish     | Jumlah Produksi/<br>Production<br>(Ton) | Nilai Produksi/<br>Production Value<br>(000 Rp) |
|---------------------------------|---|---|
| (1)                             | (2)                                     | (3)   |
| Udang Dogol                     | 177,91                                  | 8.005.950                                       |
| Udang Putih/Jerbung             | 134,19                                  | 6.441.120                                       |
| Udang Krosok                    | 88,71                                   | 2.661.100                                       |
| Udang Ratu/Raja                 | 15,37                                   | 614.800   |
| Udang Windu                     | 68,07                                   | 5.173.320                                       |
| Udang Barong/Karang             | 91,28                                   | 3.651.200                                       |
| Udang Lainnya                   | 16,12                                   | 806.000   |
| Kepiting                        | 169,38                                  | 6.736.500                                       |
| Rajungan                        | 49,41                                   | 1.665.300                                       |
| Binatang Berkulit Keras Lainnya | 27,99                                   | 729.900   |
| <b>Jumlah/Total</b>             | <b>838,43</b>                           | <b>36.485.190</b>                               |

Catatan/Note: ...

Sumber/Source: Dinas Kelautan dan Perikanan Kabupaten Aceh Utara/ *Oceanic and Fishery Services of North Aceh Regency*

**Tabel**  
**Table** 5.4.5

**Luas Tambak Menurut Teknologi Budidaya Menurut  
Kecamatan di Kabupaten Aceh Utara (Ha), 2023**  
**Areal of Earthen Dam by Cultivation Technologys By Sub  
Districts in Aceh Utara Regency (Ha), 2023**

| Kecamatan<br><i>District</i> | Teknologi Budidaya/ <i>Cultivation Technology</i> |   |                               | Jumlah/ <i>Total</i> |
|------------------------------|---|---|-------------------------------|----------------------|
|                              | Tradisional/<br><i>Traditional</i>                | Semi Intensif/<br><i>Semi Intensive</i> | Intensif/<br><i>Intensive</i> |                      |
| (1)                          | (2)   | (3)                                     | (4)                           | (5)                  |
| Sawang                       | -   | -                                       | -                             | -                    |
| Nisam                        | 51,31   | -                                       | 1,73                          | 53,04                |
| Nisam Antara                 | -   | -                                       | -                             | -                    |
| Banda Baro                   | -   | -                                       | -                             | -                    |
| Kuta Makmur                  | -   | -                                       | -                             | -                    |
| Simpang Kramat               | -   | -                                       | -                             | -                    |
| Syamtalira Bayu              | 178,00  | -                                       | -                             | 178,00               |
| Geureudong Pase              | -   | -                                       | -                             | -                    |
| Meurah Mulia                 | -   | -                                       | -                             | -                    |
| Matang Kuli                  | -   | -                                       | -                             | -                    |
| Paya Bakong                  | -   | -                                       | -                             | -                    |
| Pirak Timu                   | -   | -                                       | -                             | -                    |
| Cot Girek                    | -   | -                                       | -                             | -                    |
| Tanah Jambo Aye              | 1.157,45  | -                                       | 0,49                          | 1.157,94             |
| Langkahan                    | -   | -                                       | -                             | -                    |
| Seunuddon                    | 3.868,65  | -                                       | -                             | 3.868,65             |
| Baktiya                      | 232,08  | -                                       | -                             | 232,08               |
| Baktiya Barat                | 2.787,19  | -                                       | -                             | 2.787,19             |
| Lhoksukon                    | 179,24  | -                                       | -                             | 179,24               |
| Tanah Luas                   | -   | -                                       | -                             | -                    |
| Nibong                       | -   | -                                       | -                             | -                    |

Lanjutan Tabel/*Continued Table 5.4.5*

| Kecamatan<br><i>District</i> | Teknologi Budidaya/ <i>Cultivation Technology</i> |   |                               | Jumlah/ <i>Total</i> |
|------------------------------|---|---|-------------------------------|----------------------|
|                              | Tradisional/<br><i>Traditional</i>                | Semi Intensif/<br><i>Semi Intensive</i> | Intensif/<br><i>Intensive</i> |                      |
| (1)                          | (2)   | (3)                                     | (4)                           | (5)                  |
| Samudera                     | 541,74  | -                                       | 2,00                          | 543,74               |
| Syamtalira Aron              | 73,81   | -                                       | -                             | 73,81                |
| Tanah Pasir                  | 316,47  | -                                       | 0,60                          | 317,07               |
| Lapang                       | 918,86  | -                                       | 1,21                          | 920,07               |
| Muara Batu                   | 37,83   | -                                       | 20,33                         | 58,16                |
| Dewantara                    | 292,74  | -                                       | 17,54                         | 310,28               |
| <b>Aceh Utara</b>            | <b>10.635,37</b>                                  | <b>-</b>                                | <b>43,90</b>                  | <b>10.679,27</b>     |

Catatan/*Note*: ...Sumber/*Source*: Dinas Kelautan dan Perikanan Kabupaten Aceh Utara/ *Oceanic and Fishery Services of North Aceh Regency*

**Tabel 5.4.6** Jumlah Petani Tambak Menurut Kategori Menurut Kecamatan di Kabupaten Aceh Utara, 2023  
**Number of Earthem Dam Farmer by Category By Sub Districts in Aceh Utara Regency, 2023**

| Kecamatan<br><i>District</i> | Kategori/Category          |          | Jumlah/Total |
|------------------------------|----------------------------|----------|--------------|
|                              | Penuh/<br><i>Full Time</i> | Sambilan |              |
| (1)                          | (2)                        | (3)      | (4)          |
| Sawang                       | -                          | -        | -            |
| Nisam                        | 19                         | 2        | 21           |
| Nisam Antara                 | -                          | -        | -            |
| Banda Baro                   | -                          | -        | -            |
| Kuta Makmur                  | -                          | -        | -            |
| Simpang Kramat               | -                          | -        | -            |
| Syamtalira Bayu              | 114                        | 5        | 119          |
| Geureudong Pase              | -                          | -        | -            |
| Meurah Mulia                 | -                          | -        | -            |
| Matang Kuli                  | -                          | -        | -            |
| Paya Bakong                  | -                          | -        | -            |
| Pirak Timu                   | -                          | -        | -            |
| Cot Girek                    | -                          | -        | -            |
| Tanah Jambo Aye              | 649                        | 12       | 661          |
| Langkahan                    | -                          | -        | -            |
| Seunuddon                    | 749                        | 24       | 773          |
| Baktiya                      | 82                         | 11       | 93           |
| Baktiya Barat                | 537                        | 20       | 557          |
| Lhoksukon                    | 47                         | 8        | 55           |
| Tanah Luas                   | -                          | -        | -            |
| Nibong                       | -                          | -        | -            |

Lanjutan Tabel/*Continued Table 5.4.6*

| Kecamatan<br><i>District</i> | Kategori/ <i>Category</i>  |            | Jumlah/ <i>Total</i> |
|------------------------------|----------------------------|------------|----------------------|
|                              | Penuh/<br><i>Full Time</i> | Sambilan   |                      |
| (1)                          | (2)                        | (3)        | (4)                  |
| Samudera                     | 344                        | 17         | 361                  |
| Syamtalira Aron              | 82                         | 5          | 87                   |
| Tanah Pasisir                | 142                        | 16         | 158                  |
| Lapang                       | 262                        | 21         | 283                  |
| Muara Batu                   | 41                         | 9          | 50                   |
| Dewantara                    | 93                         | 24         | 117                  |
| <b>Aceh Utara</b>            | <b>3.161</b>               | <b>174</b> | <b>3.335</b>         |

Catatan/*Note*: ...

Sumber/*Source*: Dinas Kelautan dan Perikanan Kabupaten Aceh Utara/ *Oceanic and Fishery Services of North Aceh Regency*

**Tabel**  
**Table** 5.4.7

**Luas Kolam, Jumlah Produksi dan Jumlah Petani Budidaya Kolam Air Tenang Menurut Kecamatan di Kabupaten Aceh Utara, 2023**  
**Area of Earthen Dams, Productions, and Number of Farmers Fishpond Cultivation by Sub Distric in Aceh Utara Regency, 2023**

| <b>Kecamatan</b><br><i>District</i> | <b>Luas Kolam/<br/>Area (Ha)</b> | <b>Jumlah Produksi/<br/>Production (Ton)</b> | <b>Jumlah Petani/<br/>Number of Farmers</b> |
|-------------------------------------|----------------------------------|--|---|
| (1)                                 | (2)                              | (3)  | (4)   |
| Sawang                              | 6,00                             | 5,62   | 12  |
| Nisam                               | 6,00                             | 5,56   | 12  |
| Nisam Antara                        | 7,00                             | 9,09   | 14  |
| Banda Baro                          | 8,00                             | 9,72   | 16  |
| Kuta Makmur                         | 10,00                            | 9,08   | 20  |
| Simpang Kramat                      | 16,00                            | 18,24  | 32  |
| Syamtalira Bayu                     | 7,20                             | 9,73   | 14  |
| Geureudong Pase                     | 16,00                            | 2,76   | 32  |
| Meurah Mulia                        | 14,00                            | 7,88   | 28  |
| Matang Kuli                         | 15,00                            | 16,98  | 30  |
| Paya Bakong                         | 6,00                             | 4,31   | 12  |
| Pirak Timu                          | 6,00                             | 2,93   | 12  |
| Cot Girek                           | 9,00                             | 29,48  | 18  |
| Tanah Jambo Aye                     | 6,50                             | 15,07  | 16  |
| Langkahan                           | 6,50                             | 12,71  | 47  |
| Seunuddon                           | 23,00                            | 110,77                                       | 62  |
| Baktiya                             | 4,00                             | 8,1  | 9   |
| Baktiya Barat                       | 12,00                            | 27,95  | 24  |
| Lhoksukon                           | 12,50                            | 17,18  | 25  |
| Tanah Luas                          | 2,00                             | 2,18   | 4   |
| Nibong                              | 10,00                            | 8,97   | 20  |

Lanjutan Tabel/*Continued Table 5.4.7*

| <b>Kecamatan<br/>District</b> | <b>Luas Kolam/<br/>Area (Ha)</b> | <b>Jumlah Produksi/<br/>Production (Ton)</b> | <b>Jumlah Petani/<br/>Number of Farmers</b> |
|-------------------------------|----------------------------------|--|---|
| (1)                           | (2)                              | (3)  | (4)   |
| Samudera                      | 12,00                            | 21,62  | 24  |
| Syamtalira Aron               | 6,40                             | 10,58  | 13  |
| Tanah Pasir                   | 12,50                            | 26,9   | 25  |
| Lapang                        | 26,00                            | 39,14  | 52  |
| Muara Batu                    | 15,00                            | 13,78  | 30  |
| Dewantara                     | 23,00                            | 183  | 46  |
| <b>Aceh Utara</b>             | <b>297,60</b>                    | <b>629,33</b>                                | <b>649</b>                                  |

Catatan/Note: ...

Sumber/Source: Dinas Kelautan dan Perikanan Kabupaten Aceh Utara/ *Oceanic and Fishery Services of North Aceh Regency*

**Tabel 5.4.8** Jumlah Produksi Ikan Olahan Dan Pengolah Ikan Menurut Kecamatan di Kabupaten Aceh Utara, 2023  
*Number of Processing Fish Farmer By Sub Districts in Aceh Utara Regency, 2023*

| Kecamatan<br><i>District</i> | Ikan Kering |     | Ikan Asin |     | Ikan Kayu |     |
|------------------------------|-------------|-----|-----------|-----|-----------|-----|
|                              | Ton         | Org | Ton       | Org | Ton       | Org |
| (1)                          | (2)         | (3) | (4)       | (5) | (6)       | (7) |
| Banda Baro                   | -           | -   | -         | -   | -         | -   |
| Baktia                       | -           | -   | -         | -   | -         | -   |
| Baktia Barat                 | -           | -   | -         | -   | -         | -   |
| Cot Girek                    | -           | -   | -         | -   | -         | -   |
| Dewantara                    | -           | -   | 15,15     | 18  | -         | -   |
| Geureudong Pase              | -           | -   | -         | -   | -         | -   |
| Kuta Makmur                  | -           | -   | -         | -   | -         | -   |
| Langkahan                    | -           | -   | -         | -   | -         | -   |
| Lapang                       | -           | -   | -         | -   | -         | -   |
| Lhoksukon                    | -           | -   | -         | -   | -         | -   |
| Matang Kuli                  | -           | -   | -         | -   | -         | -   |
| Meurah Mulia                 | -           | -   | -         | -   | -         | -   |
| Muara Batu                   | 10,10       | 31  | 15,15     | 20  | -         | -   |
| Nibong                       | -           | -   | -         | -   | -         | -   |
| Nisam                        | -           | -   | -         | -   | -         | -   |
| Nisam Antara                 | -           | -   | -         | -   | -         | -   |
| Paya Bakong                  | -           | -   | -         | -   | -         | -   |
| Pirak Timu                   | -           | -   | -         | -   | -         | -   |
| Samudera                     | -           | -   | 10,54     | 15  | -         | -   |
| Sawang                       | -           | -   | -         | -   | -         | -   |



Lanjutan Tabel/*Continued Table 5.4.8*

| Kecamatan<br><i>District</i> | Ikan Kering  |           | Ikan Asin     |            | Ikan Kayu |          |
|------------------------------|--------------|-----------|---------------|------------|-----------|----------|
|                              | Ton          | Org       | Ton           | Org        | Ton       | Org      |
| (1)                          | (2)          | (3)       | (4)           | (5)        | (6)       | (7)      |
| Seunuddon                    | -            | -         | 60,60         | 25         | -         | -        |
| Simpang Keuramat             | 0,51         | 1         | -             | -          | -         | -        |
| Syamtalira Aron              | -            | -         | -             | -          | -         | -        |
| Syamtalira Bayu              | -            | -         | 4,12          | 30         | -         | -        |
| Tanah Jambo Aye              | -            | -         | -             | -          | -         | -        |
| Tanah Luas                   | -            | -         | -             | -          | -         | -        |
| Tanah Pasir                  | -            | -         | 3,43          | 24         | -         | -        |
| <b>Jumlah/Total</b>          | <b>10,61</b> | <b>32</b> | <b>108,99</b> | <b>132</b> | <b>-</b>  | <b>-</b> |

Lanjutan Tabel/*Continued Table* 5.4.8

| Kecamatan<br><i>District</i> | Ikan Asap |     | Ikan Peda |      | Abon Ikan |      |
|------------------------------|-----------|-----|-----------|------|-----------|------|
|                              | Ton       | Org | Ton       | Org  | Ton       | Org  |
| (1)                          | (8)       | (9) | (10)      | (11) | (12)      | (13) |
| Banda Baro                   | -         | -   | -         | -    | -         | -    |
| Baktia                       | -         | -   | -         | -    | -         | -    |
| Baktia Barat                 | -         | -   | -         | -    | -         | -    |
| Cot Girek                    | -         | -   | -         | -    | -         | -    |
| Dewantara                    | 0,98      | 1   | -         | -    | -         | -    |
| Geureudong Pase              | -         | -   | -         | -    | -         | -    |
| Kuta Makmur                  | -         | -   | -         | -    | -         | -    |
| Langkahan                    | -         | -   | -         | -    | -         | -    |
| Lapang                       | -         | -   | -         | -    | -         | -    |
| Lhoksukon                    | -         | -   | -         | -    | -         | -    |
| Matang Kuli                  | -         | -   | -         | -    | -         | -    |
| Meurah Mulia                 | -         | -   | -         | -    | -         | -    |
| Muara Batu                   | -         | -   | -         | -    | -         | -    |
| Nibong                       | -         | -   | -         | -    | -         | -    |
| Nisam                        | -         | -   | -         | -    | -         | -    |
| Nisam Antara                 | -         | -   | -         | -    | -         | -    |
| Paya Bakong                  | -         | -   | -         | -    | -         | -    |
| Pirak Timu                   | -         | -   | -         | -    | -         | -    |
| Samudera                     | -         | -   | -         | -    | -         | -    |
| Sawang                       | -         | -   | -         | -    | -         | -    |

Lanjutan Tabel/*Continued Table 5.4.8*

| Kecamatan<br><i>District</i> | Ikan Asap   |          | Ikan Peda |      | Abon Ikan |      |
|------------------------------|-------------|----------|-----------|------|-----------|------|
|                              | Ton         | Org      | Ton       | Org  | Ton       | Org  |
| (1)                          | (8)         | (9)      | (10)      | (11) | (12)      | (13) |
| Seunuddon                    | -           | -        | -         | -    | -         | -    |
| Simpang Keuramat             | -           | -        | -         | -    | -         | -    |
| Syamtalira Aron              | -           | -        | -         | -    | -         | -    |
| Syamtalira Bayu              | -           | -        | -         | -    | -         | -    |
| Tanah Jambo Aye              | -           | -        | -         | -    | -         | -    |
| Tanah Luas                   | -           | -        | -         | -    | -         | -    |
| Tanah Pasir                  | -           | -        | -         | -    | -         | -    |
| <b>Jumlah/Total</b>          | <b>0,98</b> | <b>1</b> | -         | -    | -         | -    |

Lanjutan Tabel/*Continued Table* 5.4.8

| Kecamatan<br><i>District</i> | Olahan Ikan Lainnya |      | Jumlah Total |      |
|------------------------------|---------------------|------|--------------|------|
|                              | Ton                 | Org  | Ton          | Org  |
| (1)                          | (14)                | (15) | (16)         | (17) |
| Banda Baro                   | -                   | -    | -            | -    |
| Baktia                       | -                   | -    | -            | -    |
| Baktia Barat                 | -                   | -    | -            | -    |
| Cot Girek                    | -                   | -    | -            | -    |
| Dewantara                    | -                   | -    | 16,13        | 19   |
| Geureudong Pase              | -                   | -    | -            | -    |
| Kuta Makmur                  | -                   | -    | -            | -    |
| Langkahan                    | -                   | -    | -            | -    |
| Lapang                       | -                   | -    | -            | -    |
| Lhoksukon                    | -                   | -    | -            | -    |
| Matang Kuli                  | -                   | -    | -            | -    |
| Meurah Mulia                 | -                   | -    | -            | -    |
| Muara Batu                   | 3,03                | 10   | 28,28        | 61   |
| Nibong                       | -                   | -    | -            | -    |
| Nisam                        | -                   | -    | -            | -    |
| Nisam Antara                 | -                   | -    | -            | -    |
| Paya Bakong                  | -                   | -    | -            | -    |
| Pirak Timu                   | -                   | -    | -            | -    |
| Samudera                     | -                   | -    | 10,54        | 15   |
| Sawang                       | -                   | -    | -            | -    |

Lanjutan Tabel/*Continued Table 5.4.8*

| Kecamatan<br><i>District</i> | Olahan Ikan Lainnya |           | Jumlah Total  |            |
|------------------------------|---------------------|-----------|---------------|------------|
|                              | Ton                 | Org       | Ton           | Org        |
| (1)                          | (14)                | (15)      | (16)          | (17)       |
| Seunuddon                    | -                   | -         | 60,60         | 25         |
| Simpang Keuramat             | -                   | -         | 0,51          | 1          |
| Syamtalira Aron              | -                   | -         | -             | -          |
| Syamtalira Bayu              | -                   | -         | 4,12          | 30         |
| Tanah Jambo Aye              | -                   | -         | -             | -          |
| Tanah Luas                   | -                   | -         | -             | -          |
| Tanah Pasir                  | -                   | -         | 3,43          | 24         |
| <b>Jumlah/Total</b>          | <b>3,03</b>         | <b>10</b> | <b>123,61</b> | <b>175</b> |

Catatan/*Note*: ...Sumber/*Source*: Dinas Kelautan dan Perikanan Kabupaten Aceh Utara/ *Oceanic and Fishery Services of North Aceh Regency*

**Tabel 5.4.9** Jumlah Pasar dan Pedagang Ikan Menurut Kecamatan di Kabupaten Aceh Utara, 2023  
**Number of Fish Market and Merchant By Sub Districts in Aceh Utara Regency, 2023**

| Kecamatan<br>District | Jumlah Pasar Ikan (Unit) |                       |               |              |
|-----------------------|--------------------------|-----------------------|---------------|--------------|
|                       | Tradisional              | Semi<br>Representatif | Representatif | Jumlah Total |
| (1)                   | (2)                      | (3)                   | (4)           | (5)          |
| Banda Baro            | 1                        | -                     | -             | 1            |
| Baktia                | 2                        | -                     | -             | 2            |
| Baktia Barat          | 1                        | -                     | -             | 1            |
| Cot Girek             | 1                        | -                     | -             | 1            |
| Dewantara             | 1                        | -                     | -             | 1            |
| Geureudong Pase       | -                        | -                     | -             | -            |
| Kuta Makmur           | 2                        | -                     | -             | 2            |
| Langkahan             | -                        | -                     | -             | -            |
| Lapang                | 1                        | -                     | -             | 1            |
| Lhoksukon             | 1                        | -                     | -             | 1            |
| Matang Kuli           | 1                        | -                     | -             | 1            |
| Meurah Mulia          | 1                        | -                     | -             | 1            |
| Muara Batu            | 1                        | -                     | -             | 1            |
| Nibong                | 1                        | -                     | -             | 1            |
| Nisam                 | 1                        | -                     | -             | 1            |
| Nisam Antara          | 3                        | -                     | -             | 3            |
| Paya Bakong           | 1                        | -                     | -             | 1            |
| Pirak Timu            | -                        | -                     | -             | -            |
| Samudera              | 1                        | -                     | -             | 1            |
| Sawang                | 3                        | -                     | -             | 3            |

Lanjutan Tabel/*Continued Table* 5.4.9

| Kecamatan<br><i>District</i> | Jumlah Pasar Ikan (Unit) |                       |               |              |
|------------------------------|--------------------------|-----------------------|---------------|--------------|
|                              | Tradisional              | Semi<br>Representatif | Representatif | Jumlah Total |
| (1)                          | (2)                      | (3)                   | (4)           | (5)          |
| Seunuddon                    | 1                        | -                     | -             | 1            |
| Simpang Keuramat             | 1                        | -                     | -             | 1            |
| Syamtalira Aron              | -                        | -                     | -             | -            |
| Syamtalira Bayu              | 1                        | -                     | -             | 1            |
| Tanah Jambo Aye              | 1                        | -                     | -             | 1            |
| Tanah Luas                   | 1                        | -                     | -             | 1            |
| Tanah Pasir                  | 1                        | -                     | -             | 1            |
| <b>Jumlah/Total</b>          | <b>29</b>                | <b>0</b>              | <b>0</b>      | <b>29</b>    |

Lanjutan Tabel/*Continued Table* 5.4.9

| Kecamatan<br><i>District</i> | Jumlah Pedagang Ikan |          |              |
|------------------------------|----------------------|----------|--------------|
|                              | Tetap                | Keliling | Jumlah Total |
| (1)                          | (6)                  | (7)      | (8)          |
| Banda Baro                   | 6                    | -        | 6            |
| Baktia                       | 20                   | -        | 20           |
| Baktia Barat                 | 12                   | 3        | 15           |
| Cot Girek                    | 10                   | 12       | 22           |
| Dewantara                    | 150                  | 21       | 171          |
| Geureudong Pase              | -                    | -        | -            |
| Kuta Makmur                  | 8                    | -        | 8            |
| Langkahan                    | -                    | -        | -            |
| Lapang                       | 7                    | 7        | 14           |
| Lhoksukon                    | 53                   | 10       | 63           |
| Matang Kuli                  | 28                   | 6        | 34           |
| Meurah Mulia                 | 5                    | -        | 5            |
| Muara Batu                   | 15                   | 36       | 51           |
| Nibong                       | 6                    | -        | 6            |
| Nisam                        | 10                   | -        | 10           |
| Nisam Antara                 | 10                   | -        | 10           |
| Paya Bakong                  | 9                    | 6        | 15           |
| Pirak Timu                   | -                    | 4        | -            |
| Samudera                     | 26                   | 2        |              |
| Sawang                       | 30                   | -        | 30           |



Lanjutan Tabel/*Continued Table 5.4.9*

| Kecamatan<br><i>District</i> | Jumlah Pedagang Ikan |            |              |
|------------------------------|----------------------|------------|--------------|
|                              | Tetap                | Keliling   | Jumlah Total |
| (1)                          | (6)                  | (7)        | (8)          |
| Seunuddon                    | 12                   | -          | 12           |
| Simpang Keuramat             | 11                   | -          | 11           |
| Syamtalira Aron              | -                    | -          | -            |
| Syamtalira Bayu              | 60                   | -          | 60           |
| Tanah Jambo Aye              | 120                  | 8          | 128          |
| Tanah Luas                   | 25                   | 9          | 34           |
| Tanah Pasir                  | 12                   | -          | 12           |
| <b>Jumlah/Total</b>          | <b>645</b>           | <b>124</b> | <b>737</b>   |

Catatan/*Note*: ...Sumber/*Source*: Dinas Kelautan dan Perikanan Kabupaten Aceh Utara/ *Oceanic and Fishery Services of North Aceh Regency*

**Tabel 5.4.10** Jumlah Produksi Per Jenis Komoditas Air Tawar Yang Dibudidayakan Menurut Kecamatan di Kabupaten Aceh Utara, 2023 (Ton)  
*Number of Production by Kinds of Cultivated Comodity Fresh Water By Sub Districts in Aceh Utara Regency, 2023 (Ton)*

| Kecamatan<br>District | MAS | NILA  | GURAMI | LELE  |
|-----------------------|-----|-------|--------|-------|
| (1)                   | (2) | (3)   | (4)    | (5)   |
| Sawang                | -   | 4,68  | -      | 0,94  |
| Nisam                 | -   | 4,43  | -      | 1,13  |
| Nisam Antara          | -   | 7,62  | -      | 1,47  |
| Banda Baro            | -   | 6,34  | -      | 3,38  |
| Kuta Makmur           | -   | 1,95  | -      | 7,13  |
| Simpang Kramat        | -   | 15,76 | -      | 2,48  |
| Syamtalira Bayu       | -   | 6,06  | -      | 1,41  |
| Geureudong Pase       | -   | 2,76  | -      | -     |
| Meurah Mulia          | -   | 4,41  | -      | 3,47  |
| Matang Kuli           | -   | 9,24  | -      | 6,83  |
| Paya Bakong           | -   | 1,96  | -      | 2,35  |
| Pirak Timu            | -   | 1,35  | -      | 1,58  |
| Cot Girek             | -   | 7,43  | -      | 22,05 |
| Tanah Jambo Aye       | -   | 9,71  | -      | 2,08  |
| Langkahan             | -   | 6,11  | -      | 6,22  |
| Seunuddon             | -   | 89,85 | -      | 2,97  |
| Baktiya               | -   | 5,88  | -      | 1,16  |
| Baktiya Barat         | -   | 24,62 | -      | 0,98  |
| Lhoksukon             | -   | 8,64  | -      | 6,11  |
| Tanah Luas            | -   | 1,58  | -      | 0,60  |
| Nibong                | -   | 3,78  | -      | 5,19  |
| Samudera              | -   | 14,85 | -      | 2,50  |

Lanjutan Tabel/*Continued Table* 5.4.10

| <b>Kecamatan<br/>District</b> | <b>MAS</b>  | <b>NILA</b>   | <b>GURAMI</b> | <b>LELE</b>   |
|-------------------------------|-------------|---------------|---------------|---------------|
| (1)                           | (2)         | (3)           | (4)           | (5)           |
| Syamtalira Aron               | -           | 4,83          | -             | 5,00          |
| Tanah Pasir                   | -           | 20,22         | -             | 1,69          |
| Lapang                        | -           | 22,50         | -             | 4,78          |
| Muara Batu                    | -           | 5,29          | -             | 6,76          |
| Dewantara                     | -           | 12,33         | -             | 163,20        |
| <b>Jumlah/Total</b>           | <b>0,00</b> | <b>304,18</b> | <b>0,00</b>   | <b>263,46</b> |

Lanjutan Tabel/*Continued Table* 5.4.10

| <b>Kecamatan<br/>District</b> | <b>BAWAL</b> | <b>MUJAIR</b> | <b>UDANG GALAH</b> | <b>Lainnya</b> | <b>Jumlah/Total</b> |
|-------------------------------|--------------|---------------|--------------------|----------------|---------------------|
| (1)                           | (6)          | (7)           | (8)                | (9)            | (10)                |
| Sawang                        | -            | -             | -                  | -              | 5,62                |
| Nisam                         | -            | -             | -                  | -              | 5,56                |
| Nisam Antara                  | -            | -             | -                  | -              | 9,09                |
| Banda Baro                    | -            | -             | -                  | -              | 9,72                |
| Kuta Makmur                   | -            | -             | -                  | -              | 9,08                |
| Simpang Kramat                | -            | -             | -                  | -              | 18,24               |
| Syamtalira Bayu               | -            | 2,26          | -                  | -              | 9,73                |
| Geureudong Pase               | -            | -             | -                  | -              | 2,76                |
| Meurah Mulia                  | -            | -             | -                  | -              | 7,88                |
| Matang Kuli                   | -            | 0,91          | -                  | -              | 16,98               |
| Paya Bakong                   | -            | -             | -                  | -              | 4,31                |
| Pirak Timu                    | -            | -             | -                  | -              | 2,93                |
| Cot Girek                     | -            | -             | -                  | -              | 29,48               |
| Tanah Jambo Aye               | -            | 3,28          | -                  | -              | 15,07               |
| Langkahan                     | 0,12         | -             | -                  | -              | 12,45               |
| Seunuddon                     | -            | 17,95         | -                  | -              | 110,77              |
| Baktiya                       | -            | 1,06          | -                  | -              | 8,10                |
| Baktiya Barat                 | -            | 2,35          | -                  | -              | 27,95               |
| Lhoksukon                     | -            | 2,43          | -                  | -              | 17,18               |
| Tanah Luas                    | -            | -             | -                  | -              | 2,18                |
| Nibong                        | -            | -             | -                  | -              | 8,97                |
| Samudera                      | -            | 4,28          | -                  | -              | 21,63               |

Lanjutan Tabel/*Continued Table* 5.4.10

| <b>Kecamatan<br/>District</b> | <b>BAWAL</b> | <b>MUJAIR</b> | <b>UDANG GALAH</b> | <b>Lainnya</b> | <b>Jumlah/Total</b> |
|-------------------------------|--------------|---------------|--------------------|----------------|---------------------|
| (1)                           | (6)          | (7)           | (8)                | (9)            | (10)                |
| Syamtalira Aron               | -            | 0,76          | -                  | -              | 10,59               |
| Tanah Pasir                   | -            | 5,00          | -                  | -              | 26,91               |
| Lapang                        | -            | 11,86         | -                  | -              | 39,14               |
| Muara Batu                    | -            | 1,73          | -                  | -              | 13,78               |
| Dewantara                     | -            | 7,47          | -                  | -              | 183,00              |
| <b>Jumlah/Total</b>           | <b>0,12</b>  | <b>61,34</b>  | <b>-</b>           | <b>-</b>       | <b>629,10</b>       |

Catatan/Note: ...

Sumber/Source: Dinas Kelautan dan Perikanan Kabupaten Aceh Utara/ *Oceanic and Fishery Services of North Aceh Regency*

**Tabel 5.4.11**  
**Table**

**Jumlah Produksi Per Jenis Komoditas Air Payau Yang Dibudidayakan Menurut Kecamatan di Kabupaten Aceh Utara, 2023 (Ton)**  
**Number of Production by Kinds of Cultivated Comodity Brackish Water By Sub Districts in Aceh Utara Regency, 2023 (Ton)**

| <b>Kecamatan District</b> | <b>Bandeng</b> | <b>Kerapu</b> | <b>Kakap</b> | <b>Nilu</b> | <b>Mujair</b> | <b>Ikan Lainnya</b> |
|---------------------------|----------------|---------------|--------------|-------------|---------------|---------------------|
| (1)                       | (2)            | (3)           | (4)          | (5)         | (6)           | (7)                 |
| Sawang                    | -              | -             | -            | -           | -             | -                   |
| Nisam                     | 9,72           | -             | 0,43         | 2,23        | 1,62          | -                   |
| Nisam Antara              | -              | -             | -            | -           | -             | -                   |
| Banda Baro                | -              | -             | -            | -           | -             | -                   |
| Kuta Makmur               | -              | -             | -            | -           | -             | -                   |
| Simpang Kramat            | -              | -             | -            | -           | -             | -                   |
| Syamtalira Bayu           | 102,72         | 0,40          | 0,68         | 6,46        | 2,43          | -                   |
| Geureudong Pase           | -              | -             | -            | -           | -             | -                   |
| Meurah Mulia              | -              | -             | -            | -           | -             | -                   |
| Matang Kuli               | -              | -             | -            | -           | -             | -                   |
| Paya Bakong               | -              | -             | -            | -           | -             | -                   |
| Pirak Timu                | -              | -             | -            | -           | -             | -                   |
| Cot Girek                 | -              | -             | -            | -           | -             | -                   |
| Tanah Jambo Aye           | 1411,17        | -             | 1,30         | 33,54       | 5,15          | -                   |
| Langkahan                 | -              | -             | -            | -           | -             | -                   |
| Seunuddon                 | 2946,50        | -             | 24,96        | 171,36      | 9,38          | -                   |
| Baktiya                   | 93,54          | -             | -            | 47,94       | 14,82         | -                   |
| Baktiya Barat             | 1302,07        | -             | 0,81         | 910,15      | 44,16         | -                   |
| Lhoksukon                 | 84,00          | -             | 0,60         | 2,61        | 1,93          | -                   |
| Tanah Luas                | -              | -             | -            | -           | -             | -                   |
| Nibong                    | -              | -             | -            | -           | -             | -                   |
| Samudera                  | 205,70         | 2,30          | 4,80         | 153,00      | 48,75         | -                   |

Lanjutan Tabel/*Continued Table* 5.4.11

| <b>Kecamatan<br/>District</b> | <b>Bandeng</b> | <b>Kerapu</b> | <b>Kakap</b> | <b>Nila</b>    | <b>Mujair</b> | <b>Ikan<br/>Lainnya</b> |
|-------------------------------|----------------|---------------|--------------|----------------|---------------|-------------------------|
| (1)                           | (2)            | (3)           | (4)          | (5)            | (6)           | (7)                     |
| Syamtalira Aron               | 35,98          | -             | -            | 3,90           | 2,59          | -                       |
| Tanah Pasir                   | 134,15         | 0,08          | 0,72         | 34,72          | 11,31         | -                       |
| Lapang                        | 470,40         | 0,45          | 0,63         | 7,02           | 10,66         | -                       |
| Muara Batu                    | 9,52           | -             | 0,13         | 1,95           | 1,38          | -                       |
| Dewantara                     | 118,20         | 0,30          | 0,32         | 9,83           | 7,73          | -                       |
| <b>Jumlah/Total</b>           | <b>6923,67</b> | <b>3,53</b>   | <b>35,38</b> | <b>1384,71</b> | <b>161,91</b> | <b>-</b>                |

Lanjutan Tabel/*Continued Table* 5.4.11

| Kecamatan<br><i>District</i> | Udang<br>Windu | Udang<br>Putih | Vaname          | Udang<br>Lainnya | Kepiting    | Jumlah/<br>Total |
|------------------------------|----------------|----------------|-----------------|------------------|-------------|------------------|
| (1)                          | (8)            | (9)            | (10)            | (11)             | (12)        | (13)             |
| Sawang                       | -              | -              | -               | -                | -           | -                |
| Nisam                        | 0,18           | -              | 28,71           | -                | -           | 42,89            |
| Nisam Antara                 | -              | -              | -               | -                | -           | -                |
| Banda Baro                   | -              | -              | -               | -                | -           | -                |
| Kuta Makmur                  | -              | -              | -               | -                | -           | -                |
| Simpang Kramat               | -              | -              | -               | -                | -           | -                |
| Syamtalira Bayu              | 1,53           | 0,59           | 12,10           | -                | -           | 126,91           |
| Geureudong Pase              | -              | -              | -               | -                | -           | -                |
| Meurah Mulia                 | -              | -              | -               | -                | -           | -                |
| Matang Kuli                  | -              | -              | -               | -                | -           | -                |
| Paya Bakong                  | -              | -              | -               | -                | -           | -                |
| Pirak Timu                   | -              | -              | -               | -                | -           | -                |
| Cot Girek                    | -              | -              | -               | -                | -           | -                |
| Tanah Jambo Aye              | -              | 2,16           | 98,85           | -                | -           | 1.552,17         |
| Langkahan                    | -              | -              | -               | -                | -           | -                |
| Seunuddon                    | 154,87         | 1,67           | 259,58          | -                | -           | 3.568,32         |
| Baktiya                      | 2,97           | 0,68           | 4,55            | -                | -           | 164,50           |
| Baktiya Barat                | 63,31          | 3,24           | 134,16          | -                | -           | 2.457,90         |
| Lhoksukon                    | 1,35           | 0,51           | -               | -                | -           | 91,00            |
| Tanah Luas                   | -              | -              | -               | -                | -           | -                |
| Nibong                       | -              | -              | -               | -                | -           | -                |
| Samudera                     | 3,01           | 0,58           | 68,63           | -                | -           | 486,77           |
| Syamtalira Aron              | 0,97           | -              | 4,68            | -                | -           | 48,12            |
| Tanah Pasir                  | 5,25           | 2,83           | 26,86           | -                | 0,17        | 216,09           |
| Lapang                       | 8,75           | 0,65           | 165,86          | -                | -           | 664,42           |
| Muara Batu                   | 0,42           | -              | 368,33          | -                | -           | 381,73           |
| Dewantara                    | 6,48           | 2,20           | 377,08          | -                | -           | 522,14           |
| <b>Jumlah/Total</b>          | <b>249,09</b>  | <b>15,11</b>   | <b>1.549,39</b> | <b>-</b>         | <b>0,17</b> | <b>10.322,96</b> |

Catatan/Note: ...

Sumber/Source: Dinas Kelautan dan Perikanan Kabupaten Aceh Utara/ *Oceanic and Fishery Services of North Aceh Regency*



Tabel  
Table 5.4.12

**Jumlah Nelayan Perikanan Laut Menurut Kategori Nelayan di Kabupaten Aceh Utara, 2023 (Orang)**  
**Number of Sea Fishing Fisherman by Category in Aceh Utara Regency, 2023 (Man)**

| Kecamatan<br><i>District</i> | Kategori Nelayan/ <i>Fisher Category</i> |                                 |   |  | Keterangan |
|------------------------------|--|---------------------------------|---|--|------------|
|                              | Jumlah<br><i>Total</i>                   | Penuh/Tetap<br><i>Full time</i> | Sambilan<br>Utama<br><i>Part time<br/>(major)</i> | Sambilan<br>Tambahan<br><i>Part time<br/>(major)</i> |            |
| (1)                          | (2)                                      | (3)                             | (4)   | (5)  | (6)        |
| Banda Baro                   | -  | -                               | -   | -  |            |
| Baktiya                      | -  | -                               | -   | -  |            |
| Baktiya Barat                | -  | -                               | -   | -  |            |
| Cot Girek                    | -  | -                               | -   | -  |            |
| Dewantara                    | 1.195                                    | 508                             | 347   | 340  |            |
| Geureudong Pase              | -  | -                               | -   | -  |            |
| Kuta Makmur                  | -  | -                               | -   | -  |            |
| Langkahan                    | -  | -                               | -   | -  |            |
| Lapang                       | 944                                      | 310                             | 348   | 286  |            |
| Lhoksukon                    | -  | -                               | -   | -  |            |
| Matang Kuli                  | -  | -                               | -   | -  |            |
| Meurah Mulia                 | -  | -                               | -   | -  |            |
| Muara Batu                   | 1.452                                    | 752                             | 220   | 480  |            |
| Nibong                       | -  | -                               | -   | -  |            |
| Nisam                        | -  | -                               | -   | -  |            |
| Nisam Antara                 | -  | -                               | -   | -  |            |
| Paya Bakong                  | -  | -                               | -   | -  |            |
| Pirak Timu                   | -  | -                               | -   | -  |            |
| Samudera                     | 883                                      | 374                             | 255   | 254  |            |
| Sawang                       | -  | -                               | -   | -  |            |
| Seunuddon                    | 1.563                                    | 772                             | 465   | 326  |            |

Lanjutan Tabel/*Continued Table* 5.4.12

| Kecamatan<br><i>District</i> | Kategori Nelayan/ <i>Fisher Category</i> |                                 |   |  | Keterangan |
|------------------------------|--|---------------------------------|---|--|------------|
|                              | Jumlah<br><i>Total</i>                   | Penuh/Tetap<br><i>Full time</i> | Sambilan<br>Utama<br><i>Part time<br/>(major)</i> | Sambilan<br>Tambahan<br><i>Part time<br/>(major)</i> |            |
| (1)                          | (2)                                      | (3)                             | (4)   | (5)  | (6)        |
| Simpang Keuramat             | -  | -                               | -   | -  |            |
| Syamtalira Aron              | -  | -                               | -   | -  |            |
| Syamtalira Bayu              | 1.138                                    | 512                             | 268   | 358  |            |
| Tanah Jambo Aye              | 761                                      | 223                             | 198   | 340  |            |
| Tanah Luas                   | -  | -                               | -   | -  |            |
| Tanah Pasir                  | 459                                      | 215                             | 120   | 124  |            |
| <b>Jumlah/Total</b>          | <b>8.395</b>                             | <b>3.666</b>                    | <b>2.221</b>                                      | <b>2.508</b>   |            |

Catatan/*Note*: ...Sumber/*Source*: Dinas Kelautan dan Perikanan Kabupaten Aceh Utara/ *Oceanic and Fishery Services of North Aceh Regency*

**Tabel 5.4.13** Jumlah Nelayan Tangkap Menurut Kecamatan di Kabupaten Aceh Utara, 2023 (Orang)  
**Number of Marine Fisherman by Sub District in Aceh Utara Regency, 2023 (Man)**

| Kecamatan<br><i>District</i> | Jumlah<br><i>Total</i> | Kategori Nelayan/Fisher Category |  |   |
|------------------------------|------------------------|----------------------------------|--|---|
|                              |                        | Penuh/Tetap<br><i>Full time</i>  | Sambilan Utama<br><i>Part time (major)</i> | Sambilan Tambahan<br><i>Part time (major)</i> |
| (1)                          | (2)                    | (3)                              | (4)  | (5)   |
| Sawang                       | -                      | -                                | -  | -   |
| Nisam                        | -                      | -                                | -  | -   |
| Nisam Antara                 | -                      | -                                | -  | -   |
| Banda Baro                   | -                      | -                                | -  | -   |
| Kuta Makmur                  | -                      | -                                | -  | -   |
| Simpang Kramat               | -                      | -                                | -  | -   |
| Syamtalira Bayu              | 843                    | 462                              | 177  | 204   |
| Geureudong Pase              | -                      | -                                | -  | -   |
| Meurah Mulia                 | -                      | -                                | -  | -   |
| Matang Kuli                  | -                      | -                                | -  | -   |
| Paya Bakong                  | -                      | -                                | -  | -   |
| Pirak Timu                   | -                      | -                                | -  | -   |
| Cot Girek                    | -                      | -                                | -  | -   |
| Tanah Jambo Aye              | 482                    | 175                              | 118  | 189   |
| Langkahan                    | -                      | -                                | -  | -   |
| Seunuddon                    | 1.242                  | 720                              | 295  | 227   |
| Baktiya                      | -                      | -                                | -  | -   |
| Baktiya Barat                | -                      | -                                | -  | -   |
| Lhoksukon                    | -                      | -                                | -  | -   |
| Tanah Luas                   | -                      | -                                | -  | -   |
| Nibong                       | -                      | -                                | -  | -   |

Lanjutan Tabel/*Continued Table* 5.4.12

| Kecamatan<br><i>District</i> | Jumlah<br><i>Total</i> | Kategori Nelayan/ <i>Fisher Category</i> |  |  |
|------------------------------|------------------------|--|--|--|
|                              |                        | Penuh/Tetap<br><i>Full time</i>          | Sambilan Utama<br><i>Part time (major)</i> | Sambilan<br>Tambahan<br><i>Part time (major)</i> |
| (1)                          | (2)                    | (3)                                      | (4)  | (5)  |
| Samudera                     | 712                    | 381                                      | 166  | 165  |
| Syamtalira Aron              | -                      | -  | -  | -  |
| Tanah Pasir                  | 285                    | 160                                      | 70   | 55   |
| Lapang                       | 758                    | 316                                      | 245  | 197  |
| Muara Batu                   | 1.147                  | 702                                      | 137  | 308  |
| Dewantara                    | 1.015                  | 508                                      | 282  | 225  |

Catatan/*Note*: ...Sumber/*Source*: Dinas Kelautan dan Perikanan Kabupaten Aceh Utara/ *Oceanic and Fishery Services of North Aceh Regency*

**BAB**  
Chapter  
**06**

**INDUSTRI,  
PERTAMBANGAN & ENERGI**  
*INDUSTRY, MINING, & ENERGY*





**PENJELASAN TEKNIS**

1. **Industri manufaktur** adalah suatu kegiatan ekonomi yang melakukan kegiatan mengubah suatu barang dasar secara mekanis, kimia, atau dengan tangan sehingga menjadi barang jadi/setengah jadi, dan atau barang yang kurang nilainya menjadi barang yang lebih tinggi nilainya, dan sifatnya lebih dekat kepada pemakai akhir. Termasuk dalam kegiatan ini adalah jasa industri dan pekerjaan perakitan.
2. **Jasa Industri** adalah kegiatan industri yang melayani keperluan pihak lain. Pada kegiatan ini bahan baku disediakan oleh pihak lain sedangkan pihak pengolah hanya melakukan pengolahannya dengan mendapat imbalan sebagai balas jasa (upah maklon).
3. **Perusahaan atau usaha industri** adalah suatu unit (kesatuan) usaha yang melakukan kegiatan ekonomi, bertujuan menghasilkan barang atau jasa, terletak pada suatu bangunan atau lokasi tertentu, dan mempunyai catatan administrasi tersendiri mengenai produksi dan struktur biaya serta ada seorang atau lebih yang bertanggung jawab atas usaha tersebut.
4. Industri manufaktur dikelompokkan ke dalam 4

**TECHNICAL NOTES**

1. **Manufacturing industry** is defined as an economic activity processing basic goods mechanically, chemicals or manually into final or intermediate goods. It is also defined as processing of lower value goods into higher value goods as final or intermediate products. The activities also include services for manufacturing and assembling.
2. **Services for manufacturing** is defined as a manufacturing activity which serving other manufacturing establishments. In this case, raw materials are supplied by others while the workers are paid as a compensation for processing raw materials.
3. **A manufacturing establishment** is defined as a production unit engaged in economic activity, producing goods or services, located in a building or in a certain location, keeping a business record concerning the production and cost structure, and having a person or more that are responsible to those activities.
4. Manufacturing industries are categorized into four groups, based on the number of employees: large scale manufacturing (100 employees or more), medium scale manufacturing (20–99 employees), small scale manufacturing

- golongan berdasarkan banyaknya pekerja, yaitu: industri besar (100 orang pekerja atau lebih), industri sedang/menengah (20–99 orang pekerja), industri kecil (5–19 orang pekerja), dan industri mikro (1–4 orang pekerja).
5. Pelanggan adalah individu atau kelompok, baik rumah tangga, perusahaan atau institusi non profit yang membeli air bersih dari perusahaan air bersih.
  6. Air disalurkan adalah volume air bersih dari perusahaan air bersih.
- (5–19 employees), and micro industry (1–4 employees).*
5. *Customers are individuals or groups, whether household, company or non-profit institutions that buy water supply from water supply establishment.*
  6. *Distributed water is the volume of water supply from water supply establishment.*

<https://acehutarakab.bps.go.id>



**ULASAN**

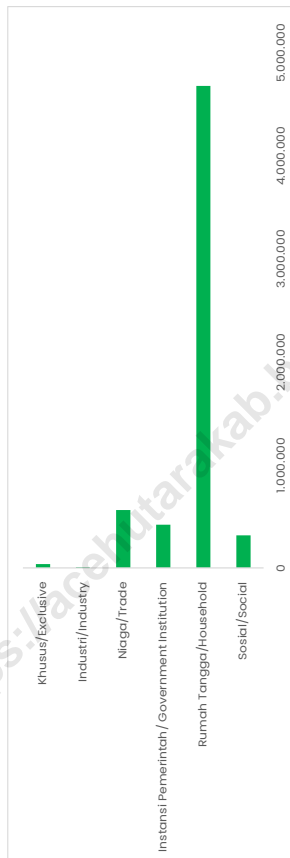
Jumlah pelanggan PDAM Tirta Kabupaten Aceh Utara tahun 2023 paling banyak berasal dari jenis pelanggan rumah tangga yaitu 34.892 pelanggan. Sedangkan jenis pelanggan khusus memiliki jumlah pelanggan PDAM Tirta Kabupaten Aceh Utara tahun 2023 paling sedikit yaitu 1 pelanggan.

Jumlah air yang disalurkan PDAM Tirta Kabupaten Aceh Utara tahun 2023 paling banyak berasal dari jenis pelanggan rumah tangga yaitu sebesar 4.677.438 m<sup>3</sup>. Sedangkan jenis pelanggan industri memiliki jumlah air yang disalurkan PDAM Tirta Kabupaten Aceh Utara tahun 2023 paling sedikit yaitu 6.782 m<sup>3</sup>.

**DESCRIPTION**

*The largest number of PDAM Tirta customers in North Aceh Regency in 2023 will come from household customers, namely 34,892 customers. Meanwhile, special customer types have a minimum number of PDAM Tirta customers, North Aceh Regency in 2023, namely 1 customer.*

*The largest amount of water distributed by PDAM Tirta, North Aceh Regency in 2023 will come from household customers, namely 4,677,438 m<sup>3</sup>. Meanwhile, industrial customers have the lowest amount of water distributed by PDAM Tirta, North Aceh Regency in 2023, namely 6,782 m<sup>3</sup>.*



Sumber/Source : PDAM Tirta Mon Pase

**Gambar**  
**Figures** 6.1

**Jumlah Air yang Disalurkan Menurut Pelanggan di  
Kabupaten Aceh Utara, 2023**  
**Number of Customers and Distributed Water by Type of  
Customers in North Aceh Regency, 2023**

**Tabel**  
**Table 6.1****Jumlah Pelanggan dan Air yang Disalurkan Menurut  
Pelanggan di Kabupaten Aceh Utara, 2023**  
**Number of Customers and Distributed Water by Type of  
Customers in North Aceh Regency, 2023**

| <b>Pelanggan<br/>Customers</b>                 | <b>Pelanggan<br/>Number of Customers</b> | <b>Air Disalurkan<br/>Distributed Water<br/>(m<sup>3</sup>)</b> | <b>Nilai<br/>Value<br/>(Rp)</b> |
|--|--|---|---------------------------------|
| (1)  | (2)                                      | (3)   | (4)                             |
| Sosial/Social                                  | 818                                      | 315.565   | 1.740.378.000                   |
| Rumah Tangga/Household                         | 34.892                                   | 4.677.438   | 30.059.939.000                  |
| Instansi Pemerintah/<br>Government Institution | 351                                      | 418.567   | 5.146.920.000                   |
| Niaga/Trade                                    | 3.740                                    | 560.418   | 7.061.180.000                   |
| Industri/Industry                              | 2  | 6.782   | 167.040.000                     |
| Khusus/Exclusive                               | 1  | 36.865  | 153.131.000                     |
| <b>Aceh Utara</b>                              | <b>39.806</b>                            | <b>6.015.635</b>  | <b>44.328.588.000</b>           |

Catatan/Note: ....

Sumber/Source: PDAM Tirta Mon Pase

**Tabel 6.2**      **Realisasi Penerimaan dan Pemasaran Pertamina pada Terminal BBM Pertamina Lhokseumawe Menurut Bulan, 2023 (Kilo Liter)**  
**Monthly Receipts and Marketing of Pertamina by Fuel Terminal Pertamina Lhokseumawe 2023 (Kilo Litres)**

| Bulan/<br>Month      | Penerima/<br>Receipts | Pemasaran/Marketing  |  |
|----------------------|-----------------------|--|--|
|                      |                       | "Dalam Aceh Utara +<br>Lhokseumawe/<br>Inside North Aceh +<br>Lhokseumawe" | "Luar Aceh Utara +<br>Lhokseumawe/<br>Outside North Aceh +<br>Lhokseumawe" |
| (1)                  | (2)                   | (3)  | (4)  |
| Januari/ January     | 4 995 831             | 1 321 300  | 2 823 000  |
| Februari/ February   | 3 656 775             | 1 212 500  | 2 578 000  |
| Maret/ March         | 6 131 896             | 1 487 000  | 3 233 000  |
| April/ April         | 3 088 053             | 1 476 000  | 3 239 000  |
| Mei/ May             | 5 395 958             | 1 574 000  | 3 206 000  |
| Juni/ June           | 5 009 761             | 1 426 500  | 3 263 000  |
| Juli/ July           | 5 138 332             | 1 588 400  | 3 365 000  |
| Agustus/ August      | 4 858 135             | 1 533 000  | 3 367 000  |
| September/ September | 3 792 313             | 1 528 000  | 3 207 000  |
| Oktober/ October     | 5 698 914             | 1 602 200  | 3 150 000  |
| November/ November   | 3 056 913             | 1 351 800  | 3 174 000  |
| Desember/ December   | 7 289 964             | 1 522 000  | 3 666 000  |
| <b>Jumlah/ Total</b> | <b>58 112 845</b>     | <b>17 622 700</b>  | <b>38 271 000</b>  |

Catatan/Note: ....  
 Sumber/Source: PT Pertamina (Terminal BBM Lhokseumawe) /Pertamina Fuel Terminal Lhokseumawe

Tabel  
Table 6.3

**Realisasi Penerimaan dan Pemasaran BioSolar Pada Terminal BBM Pertamina Lhokseumawe Menurut Bulan, 2023 (Kilo Liter)**  
**Monthly Receipts and Marketing of BioSolar by Fuel Terminal Pertamina Lhokseumawe 2023 (Kilo Litres)**

| Bulan/<br>Month      | Penerima/<br>Receipts | Pemasaran/Marketing  |  |
|----------------------|-----------------------|--|--|
|                      |                       | "Dalam Aceh Utara +<br>Lhokseumawe/<br>Inside North Aceh +<br>Lhokseumawe" | "Luar Aceh Utara +<br>Lhokseumawe/<br>Outside North Aceh +<br>Lhokseumawe" |
| (1)                  | (2)                   | (3)  | (4)  |
| Januari/ January     | 11 216 472            | 4 352 000  | 10 397 674   |
| Februari/ February   | 16 400 719            | 3 704 000  | 9 581 200  |
| Maret/ March         | 14 434 959            | 4 032 000  | 10 338 238   |
| April/ April         | 14 004 540            | 3 464 000  | 9 179 073  |
| Mei/ May             | 11 979 353            | 4 240 000  | 10 787 328   |
| Juni/ June           | 17 717 153            | 3 888 000  | 10 015 650   |
| Juli/ July           | 12 789 914            | 4 096 000  | 10 070 950   |
| Agustus/ August      | 14 124 337            | 4 184 000  | 10 292 695   |
| September/ September | 13 925 355            | 3 776 000  | 10 060 350   |
| Oktober/ October     | 12 561 121            | 4 024 000  | 9 308 935  |
| November/ November   | 16 647 733            | 3 672 000  | 9 607 585  |
| Desember/ December   | 10 864 399            | 3 664 000  | 9 025 950  |
| <b>Jumlah/ Total</b> | <b>166 666 055</b>    | <b>47 096 000</b>  | <b>118 665 628</b>   |

Catatan/Note: ....

Sumber/Source: PT Pertamina (Terminal BBM Lhokseumawe) /Pertamina Fuel Terminal Lhokseumawe

**Tabel 6.4**      **Realisasi Penerimaan dan Pemasaran Pertilite Pada Terminal BBM Pertamina Lhokseumawe Menurut Bulan, 2023 (Kilo Liter)**  
**Monthly Receipts and Marketing of Pertilite by Fuel Terminal Pertamina Lhokseumawe 2023 (Kilo Litres)**

| Bulan/<br>Month      | Penerima/<br>Receipts | Pemasaran/Marketing  |  |
|----------------------|-----------------------|--|--|
|                      |                       | "Dalam Aceh Utara +<br>Lhokseumawe/<br>Inside North Aceh +<br>Lhokseumawe" | "Luar Aceh Utara +<br>Lhokseumawe/<br>Outside North Aceh +<br>Lhokseumawe" |
| (1)                  | (2)                   | (3)  | (4)  |
| Januari/ January     | 14 841 703            | 5 176 000  | 10 448 000   |
| Februari/ February   | 16 420 356            | 4 648 000  | 9 602 000  |
| Maret/ March         | 13 125 729            | 5 304 000  | 10 819 232   |
| April/ April         | 17 583 611            | 5 408 000  | 11 116 754   |
| Mei/ May             | 14 457 137            | 5 344 000  | 11 001 698   |
| Juni/ June           | 17 901 262            | 5 056 000  | 10 482 345   |
| Juli/ July           | 15 190 476            | 5 336 000  | 10 962 105   |
| Agustus/ August      | 15 264 225            | 5 064 000  | 10 408 265   |
| September/ September | 13 830 780            | 4 840 000  | 10 124 775   |
| Oktober/ October     | 16 028 841            | 4 920 000  | 10 020 743   |
| November/ November   | 15 847 315            | 5 080 000  | 10 312 393   |
| Desember/ December   | 15 655 569            | 5 032 000  | 9 424 805  |
| <b>Jumlah/ Total</b> | <b>186 147 004</b>    | <b>61 208 000</b>  | <b>124 723 115</b>   |

Catatan/Note: ....

Sumber/Source: PT Pertamina (Terminal BBM Lhokseumawe) / Pertamina Fuel Terminal Lhokseumawe

**BAB**  
Chapter  
**07**

**PARIWISATA**  
TOURISM







**PENJELASAN TEKNIS**

1. Wisatawan m a n c a n e g a r a (wisman) ialah setiap pengunjung yang mengunjungi suatu negara di luar tempat tinggalnya, didorong oleh satu atau beberapa keperluan tanpa bermaksud memperoleh penghasilan di tempat yang dikunjungi dan lamanya kunjungan tersebut tidak lebih dari satu tahun (12 bulan). Definisi ini mencakup 2 (dua) kategori wisatawan mancanegara, yaitu :
  - a. Wisatawan (turis) ialah setiap pengunjung seperti definisi di atas yang tinggal paling sedikit 24 jam, akan tetapi tidak lebih dari 1 (satu) tahun di tempat yang dikunjungi, dengan maksud antara lain: berlibur, rekreasi, olah raga, bisnis, menghadiri pertemuan, studi, dan kunjungan dengan alasan kesehatan.
  - b. Excursionist ialah setiap pengunjung seperti definisi di atas yang tinggal kurang dari 24 jam di tempat yang dikunjungi (termasuk "Cruise passengers"). Cruise Passengers ialah setiap pengunjung yang tiba di suatu negara di mana mereka tidak menginap di akomodasi yang tersedia di negara tersebut, misalnya dengan kapal laut.
2. Rata-rata lama tinggal adalah rata-rata waktu tinggal wisatawan mancanegara di Indonesia untuk satu kali kunjungan.

**TECHNICAL NOTES**

1. *An International Visitor is any person visiting a country other than his usual place of residence for any reason other than for earning income in the country visited, and the length of stay is no more than one year (12 months). This definition covers two categories of foreign visitors, namely :*
  - a. *"Tourist" is any visitor staying for at least 24 hours, but no more than one year, in the country visited, with the intention of visiting, and for any of these purposes: Pleasure, recreation and sports, Business, visiting friends and relatives, missions, attending meetings, conferences, visit for health reasons and study.*
  - b. *"Excursionist" is any visitor staying less than 24 hours in the country visited including, "Cruise Passengers", i.e. visitors arriving in a country without staying in any accommodation available in the visited country*
2. *Average length of stay is the average stay duration of foreign visitor in Indonesia for one trip.*
3. *The business of providing accommodation is a business that provides specialty services that can be equipped with other tourism services. It includes hotel, villa, cottage, camping, caravan stop, and other accommodation that are*

3. Usaha penyediaan akomodasi adalah usaha yang menyediakan pelayanan penginapan yang dapat dilengkapi dengan pelayanan pariwisata lainnya. Usaha penyediaan akomodasi dapat berupa hotel, vila, pondok wisata, bumi perkemahan, persinggahan karavan, dan akomodasi lainnya yang digunakan untuk tujuan pariwisata.
4. Hotel adalah penyediaan akomodasi secara harian berupa kamar-kamar di dalam satu bangunan yang dapat dilengkapi dengan jasa pelayanan makan dan minum, kegiatan hiburan dan atau fasilitas lainnya. Hotel terdiri dari hotel berbintang dan hotel non- bintang.
5. Hotel bintang adalah usaha penyediaan jasa pelayanan penginapan, makan minum serta jasa lainnya bagi umum dengan menggunakan sebagian atau seluruh bangunan. Usaha ini dikelola secara komersial serta memenuhi ketentuan persyaratan sebagai hotel bintang (termasuk berlian) yang ditetapkan dalam surat keputusan instansi yang membinanya. Misalnya hotel bintang lima, hotel bintang empat dan seterusnya.
6. Tingkat penghunian kamar hotel adalah persentase banyaknya malam kamar yang dihuni terhadap banyaknya malam kamar yang tersedia *used for tourism purposes*
4. *Hotel is a daily supply of accommodation rooms within a building which can be equipped with eating and drinking services, entertainment activities and/or other facilities. Hotel consists of a classified hotel and a non-classified hotel.*
5. *A star hotel is the business of providing an accommodation, eating and drinking as well as other services for the public by using a building or a part of a building. It is managed commercially and meets specified requirements as a star hotel (including diamonds) set forth in the decree of fostering agency. For example, five star hotel, four star hotel, and so on.*
6. *Room occupancy rate is the number of room-nights occupied divided by the number of room-nights available, multiplied by 100 percent.*
7. *Average length of stay is the number of bed-nights used (guest night) divided by the number of guests coming to spend the night at the accommodation.*

7. Rata-rata lamanya tamu menginap adalah banyaknya malam tempat tidur yang terpakai (malam tamu) dengan banyaknya tamu yang menginap di hotel atau akomodasi lainnya.

<https://acehutarakab.bps.go.id>

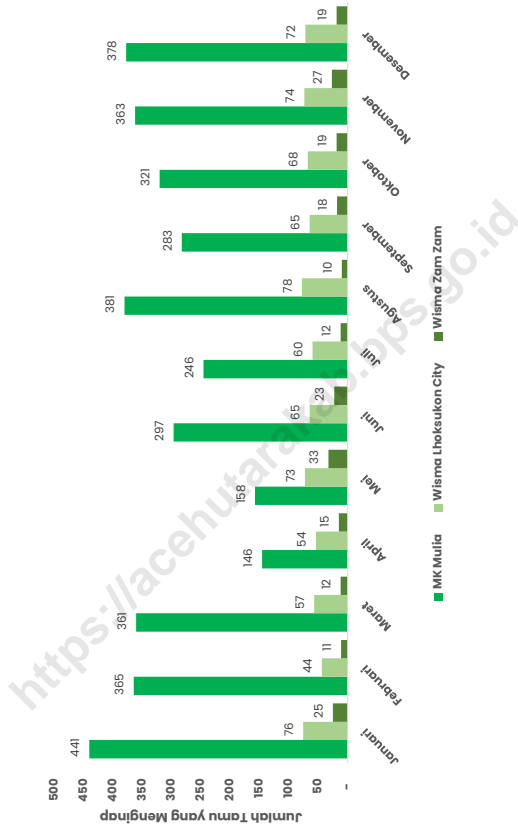
**ULASAN**

Pada tahun 2023, BPS Kabupaten Aceh Utara mencatat jumlah tamu yang menginap di 3 hotel yang ada di Kabupaten Aceh Utara, antara lain MK Mulia, Wisma Lhoksukon City, dan Wisma Zam-Zam. Dari 3 hotel tersebut, hotel MK Mulia tercatat jumlah tamu yang menginap paling banyak dibandingkan dengan Wisma Lhoksukon City dan Wisma Zam- Zam. Total keseluruhan jumlah tamu yang menginap di beberap hotel yang ada di Kabupaten Aceh Utara tahun 2023 adalah 4.750 tamu

**DESCRIPTION**

*On 2023, BPS North Aceh Regency recorded the number of guests staying at 3 hotels in North Aceh Regency, including MK Mulia, Wisma Lhoksukon City, and Wisma Zam-Zam. Of the 3 hotels, the MK Mulia Hotel recorded the highest number of guests staying compared to Wisma Lhoksukon City and Wisma Zam-Zam. The total number of guests staying at several hotels in North Aceh Regency in 2023 is 4,750 guests.*

<https://acehutaraku.com>



Sumber/Source : BPS Kabupaten Aceh Utara/ BPS-Statistics of Aceh Utara Regency

**Gambar** 7.1  
**Figures**

**Jumlah Tamu yang Menginap di Beberapa Hotel di Kabupaten Aceh Utara, 2023**  
**Total of Visitor Stayed Over Night in Hotel in Aceh Utara Regency, 2023**

**Tabel**  
**Table** 7.1

**Jumlah Tamu yang Menginap di Beberapa Hotel di Kabupaten Aceh Utara, 2023**  
**Total of Visitor Stayed Over Night in Hotel in Aceh Utara Regency, 2023**


| Bulan<br>Month      | Hotel<br>Hotel |                         |                  | Jumlah<br>/Total |
|---------------------|----------------|-------------------------|------------------|------------------|
|                     | MK<br>Mulia    | Wisma<br>Lhoksukon City | Wisma<br>Zam-Zam |                  |
| (1)                 | (2)            | (3)                     | (4)              | (5)              |
| Januari/January     | 441            | 76                      | 25               | 542              |
| Februari/February   | 365            | 44                      | 11               | 420              |
| Maret/March         | 361            | 57                      | 12               | 430              |
| April/April         | 146            | 54                      | 15               | 215              |
| Mei/May             | 158            | 73                      | 33               | 264              |
| Juni/June           | 297            | 65                      | 23               | 385              |
| Juli/July           | 246            | 60                      | 12               | 318              |
| Agustus/August      | 381            | 78                      | 10               | 469              |
| September/September | 283            | 65                      | 18               | 366              |
| Oktober/October     | 321            | 68                      | 19               | 408              |
| November/November   | 363            | 74                      | 27               | 464              |
| Desember/December   | 378            | 72                      | 19               | 469              |
| <b>Aceh Utara</b>   | <b>3.740</b>   | <b>786</b>              | <b>224</b>       | <b>4750</b>      |

Catatan/Note: ...  
Sumber/Source: BPS Kabupaten Aceh Utara/ BPS-Statistics of Aceh Utara Regency

**BAB**  
*Chapter*  
**08**

**TRANSPORTASI &  
KOMUNIKASI**

*TRANSPORTATION & COMMUNICATION*







**PENJELASAN TEKNIS**

1. Kendaraan bermotor adalah setiap kendaraan yang digerakkan oleh peralatan teknik yang ada pada kendaraan tersebut, biasanya digunakan untuk angkutan orang atau barang di atas jalan raya selain kendaraan yang berjalan di atas rel. Kendaraan bermotor yang dicatat adalah semua jenis kendaraan kecuali kendaraan bermotor TNI/Polri dan Korps Diplomatik
2. Mobil penumpang adalah setiap kendaraan bermotor yang dilengkapi dengan tempat duduk untuk sebanyak-banyaknya delapan orang, tidak termasuk tempat duduk untuk pengemudi, baik dilengkapi atau tidak dilengkapi bagasi
3. Mobil bis adalah setiap kendaraan bermotor yang dilengkapi dengan tempat duduk untuk lebih dari delapan orang, tidak termasuk tempat duduk untuk pengemudi, baik dilengkapi atau tidak dilengkapi bagasi.
4. Mobil truk adalah setiap kendaraan bermotor yang digunakan untuk angkutan barang, selain mobil penumpang, mobil bis dan kendaraan bermotor roda dua
5. Kereta api adalah kendaraan dengan tenaga gerak (listrik, diesel atau tenaga uap) yang berjalan sendiri maupun dirangkaikan dengan kendaraan lain, yang

**TECHNICAL NOTES**

1. *Motor vehicles are any kind of vehicles motorized by machine set up in those vehicles, they are usually used for transporting peoples or goods on roads except vehicles moving along a railway line. The data cover all kinds of motor vehicles except those belong to Indonesia Army Force Indonesian State Police and Diplomatic Corps*
2. *Passenger cars are any motor vehicles with no more than eight seats, excluding seat for driver, it can be with or without hoot*
3. *Buses are large passenger cars having seats for more than eight passengers, excluding seat for driver, it can be with or without hoot*
4. *Trucks are any motor vehicles used to transport goods excluding passenger cars, buses, and motorcycles. Able to read and write is the ability to read and write at least a simple sentence in any letter of alphabets.*
5. *Train is a coach or a number of coaches joined together, moving along a railway line. It can be passenger train or freight train*
6. *Passenger kilometer is total kilometers of all departing passenger. This measurement is the sum of distance between the*

- akan atau sedang bergerak di atas rel, terdiri dari kereta penumpang dan kereta barang
6. Kilometer penumpang adalah jumlah kilometer dari semua penumpang yang berangkat. Besaran ini merupakan penjumlahan jarak asal tujuan masing-masing penumpang.
  7. Rata-rata jarak perjalanan per penumpang adalah rata-rata yang ditempuh oleh setiap penumpang, atau jumlah kilometer penumpang dibagi dengan jumlah penumpang berangkat.
  8. Kilometer ton adalah jumlah kilometer semua ton yang diangkut. Besaran ini merupakan hasil penjumlahan jarak asal tujuan masing-masing barang dalam ton.
  9. Rata-rata jarak angkut barang adalah rata-rata jarak yang ditempuh oleh setiap ton barang atau jumlah kilometer ton dibagi dengan ton dimuat
  10. Kunjungan kapal adalah kapal yang datang di pelabuhan baik untuk berlabuh di perairan maupun bersandar di dermaga.
  11. Gross Ton (GT) adalah volume ruangan kapal dalam m<sup>3</sup>, kecuali terowongan, lubang poros baling-baling, tempat jangkar, dan alas ganda
  12. Sertifikat Operator Pesawat Udara adalah tanda bukti terpenuhinya standar dan prosedur dalam pengoperasian pesawat udara
- place of origin and the place of destination taken by all passengers.*
7. *Mean distance of journey per passenger is mean distance taken by each passenger or total of passenger-kilometer divided by the number of departing passengers*
  8. *Ton-kilometer is total kilometer of all cargoes carried. This is the sum of distance from area of origin to area of destination for each ton of cargoes*
  9. *Mean distance of cargoes loaded is mean distance of each ton of cargoes loaded or total ton-kilometer divided by total ton of cargoes loaded.*
  10. *Ship call is a ship arriving at a port either for mooring or berthing.*
  11. *Gross Ton (GT) is total volume of all room in a ship (m<sup>3</sup>), excluding the volume of tunnel, the axle of propellers, the anchor, and the chain locker*
  12. *Aircraft Operator Certificate (AOC) is clearance of compliance to the standards and procedures in aircraft operations by the commercial air transport companies. Immunization is putting enervated microbe of a certain disease into human body by injection or drinking (dropping into mouth) to make the body immune to that disease.*
  13. *Operating Certificate (OC) is clearance of compliance to*

- oleh perusahaan angkutan udara niaga.
13. Sertifikat Pengoperasian Pesawat Udara adalah tanda bukti terpenuhinya standar dan prosedur dalam pengoperasian pesawat udara untuk kegiatan angkutan udara bukan niaga
  14. Kantor Pos adalah tempat pemberi pelayanan komunikasi tertulis dan atau surat elektronik, layanan paket, layanan logistik, layanan transaksi keuangan, dan layanan keagenan pos untuk kepentingan umum. Rumah pos berfungsi sama seperti kantor pos dan kantor pos pembantu, bedanya rumah pos biasanya terletak di daerah terpencil.
  15. Telekomunikasi adalah setiap pemancaran, pengiriman dan atau penerimaan dari setiap informasi dalam bentuk tanda-tanda, isyarat, tulisan, gambar, suara dan bunyi melalui sistem kawat, optik, radio atau sistem elektromagnetik lainnya..
  16. Jaringan telekomunikasi adalah rangkaian perangkat telekomunikasi dan kelengkapannya yang digunakan dalam bertelekomunikasi.
  17. Telepon tetap kabel dalam Susenas disebut telepon rumah adalah jaringan telekomunikasi menggunakan perangkat telepon tetap dengan kabel yang secara umum diatur oleh standar-standar teknis dengan menggunakan *the standards and procedures in aircraft operations for non commercial air transport activities*
14. *Post Office is a service provider facility of written communication and or electronic mail, parcel service, logistics services, financial transaction services, and postal services to the public. Postal house has the same function as the post office and subsidiary of post office, the difference is that postal house is usually located in remote areas*
  15. *Telecommunication includes every transmitting, delivering and or receiving from every information of marking, signal, article, picture, sound and voice through strand of wire system, optic, radio or other electromagnetic system.*
  16. *Telecommunication network is peripheral network of telecommunication and its equipment used in the means of telecommunication.*
  17. *Fixed line telephone based on Susenas called home phone is a telecommunication network using fixed line telephone device which is generally regulated by technical standards, using a phone number, also known as the Public Switched Telephone Network (PSTN). It is generally used for home phone and Internet networks, has the ability to deliver a strong and clear signal with a relatively low cost.*

suatu nomor telepon, dikenal pula sebagai Public Switched Telephone Network (PSTN). Pada umumnya dimanfaatkan untuk telepon rumah dan jaringan internet, memiliki kemampuan menghantarkan sinyal dengan kuat dan jelas dengan biaya yang relatif lebih murah.

18. Telepon bergerak seluler adalah perangkat telekomunikasi elektronik yang mempunyai kemampuan dasar yang sama dengan telepon tetap kabel, namun dapat dibawa ke mana-mana (portable, mobile) dan tidak perlu disambungkan dengan jaringan telekomunikasi kabel. Selain berfungsi sebagai telepon, telepon seluler modern biasanya mendukung layanan tambahan seperti Short Messages Services (SMS), Multimedia Messages Service (MMS), e-mail dan akses Internet, aplikasi bisnis dan permainan, serta fotografi. Saat ini, Indonesia mempunyai dua sistem jaringan telepon bergerak seluler yaitu Global System for Mobile Telecommunications (GSM) dan CDMA.

18. *Cellular mobile phone is an electronic telecommunication device which has the same basic capabilities with fixed cables, but can be taken anywhere (portable, mobile) and does not need to be connected to the wired telecommunications networks. In addition to functioning as a telephone, modern mobile phone typically supports additional services such as Short Messages Services (SMS), Multimedia Messages Service (MMS), e-mail and access to the Internet, business applications and games, as well as photography. Currently, Indonesia has two cellular mobile telephone network system that are GSM (Global System for Mobile Telecommunications) and Code Division Multiple Access (CDMA).*

**ULASAN**

Pada Kabupaten Aceh Utara, panjang jalan kota/kabupaten Tahun 2023 adalah sepanjang 2.171,81 km. Di mana dari keseluruhan panjang jalan tersebut terdapat 930,65 km yang merupakan jalan aspal, 1.102,15 km yang merupakan jalan paklah (kerikil), dan sisanya tidak terperinci. Sementara itu, menurut kondisi jalan, jalan yang memiliki kondisi baik sepanjang 654 km, kondisi sedang sepanjang 109,11 km, kondisi rusak sepanjang 942,37 km, dan kondisi rusak berat sepanjang 327,32 km.

Berdasarkan data dari Dinas Perhubungan Kabupaten Aceh Utara, jumlah kendaraan yang paling banyak dikendarai adalah mobil pick up sebanyak 392 mobil, disusul dengan truk sebanyak 391 truk, dan yang paling sedikit dikendarai adalah kendaraan mobil penumpang yang hanya 2 mobil penumpang saja.

**DESCRIPTION**

*In North Aceh Regency, the length of city/district roads in 2023 will be 2,171.81 km. Of the total length of the road, 930.65 km is asphalt road, 1,102.15 km is paklah (gravel) road, and the rest is not detailed. Meanwhile, according to road conditions, 654 km of roads are in good condition, 109.11 km are in fair condition, 942.37 km are in damaged condition, and 327.32 km are in seriously damaged condition.*

*Based on data from the North Aceh District Transportation Service, the number of vehicles driven the most were pick-up cars with 392 cars, followed by trucks with 391 trucks, and the fewest vehicles driven were passenger cars with only 2 passenger cars.*

**8.1 TRANSPORTASI  
TRANSPORTATION**

**Tabel 8.1.1 Panjang Jalan<sup>1</sup> Menurut Tingkat Kewenangan Pemerintahan di Kabupaten Aceh Utara (km), 2021–2023**  
**Table 8.1.1 Length of Roads<sup>1</sup> by Level of Government Authority in North Aceh Regency (km), 2021–2023**

| Tingkat Kewenangan Pemerintahan<br>Level of Government Authority | 2021            | 2022            | 2023            |
|--|-----------------|-----------------|-----------------|
| (1)  | (2)             | (3)             | (4)             |
| Negara <sup>2</sup> /State <sup>2</sup>                          | 63,18           | 63,18           | 63,18           |
| Provinsi/Province  | 75,83           | 75,83           | 75,83           |
| Kabupaten/Kota<br>Regency/Municipality                           | 2.032,80        | 2.032,80        | 75,83           |
| <b>Jumlah/Total</b>  | <b>2.171,81</b> | <b>2.171,81</b> | <b>2.171,81</b> |

Catatan/Note: <sup>1</sup> Data tidak termasuk panjang jalan tol/Excluding toll road  
<sup>2</sup> Berdasarkan Keputusan Menteri Pekerjaan Umum dan Perumahan Rakyat No. 248/KPTS/M/2016/Based on Public Work and Public Housing Ministerial Decree No. 248/KPTS/M/2016

Sumber/Source: Dinas Pekerjaan Umum dan Perumahan Rakyat Kabupaten Aceh Utara/Department of Public Works and Housing of Aceh Utara Regency

**Tabel 8.1.2 Panjang Jalan Menurut Jenis Permukaan Jalan di Kabupaten Aceh Utara (km), 2021–2023**  
***Length of Roads by Type of Road Surface in North Aceh Regency (km), 2021–2023***

| Jenis Permukaan Jalan<br><i>Type of Road Surface</i> | 2021            | 2022     | 2023            |
|--|-----------------|----------|-----------------|
| (1)  | (2)             | (3)      | (4)             |
| Aspal/ <i>Paved</i>                                  | 904,42          | -        | 930,65          |
| Kerikil/ <i>Gravel</i>                               | 1.119,78        | -        | 1.102,15        |
| Tanah/ <i>Soil</i>                                   | 8,60            | -        | 0,00            |
| Lainnya/ <i>Others</i>                               | 0,00            | -        | 0,00            |
| <b>Jumlah/<i>Total</i></b>                           | <b>2.032,80</b> | <b>-</b> | <b>2.032,80</b> |

Catatan/*Note* : Tahun 2022 tidak ada data survey karena tidak terakomodasi anggaran survey dan Data Survey tahun 2023 belum ada legalisasi karena belum verifikasi balai P2JN dan Kementerian PUPR.

Sumber/*Source* : Dinas Pekerjaan Umum dan Perumahan Rakyat Kabupaten Aceh Utara/Department of Public Works and Housing of Aceh Utara Regency

**Tabel 8.1.3 Panjang Jalan Menurut Kondisi Jalan di Kabupaten Aceh Utara (km), 2021–2023**  
**Length of Roads by Condition of Roads in North Aceh Regency (km), 2021–2023**

| Kondisi Jalan<br>Condition of Roads | 2021            | 2022     | 2023            |
|-------------------------------------|-----------------|----------|-----------------|
| (1)                                 | (2)             | (3)      | (4)             |
| Baik/Good                           | 599,80          | -        | 654,00          |
| Sedang/Moderate                     | 111,67          | -        | 109,11          |
| Rusak/Damage                        | 977,28          | -        | 942,37          |
| Rusak Berat/Severely Damage         | 344,05          | -        | 327,32          |
| <b>Jumlah/Total</b>                 | <b>2.032,80</b> | <b>-</b> | <b>2.032,80</b> |

Catatan/Note : Tahun 2022 tidak ada data survey karena tidak terakomodasi anggaran survey dan Data Survey tahun 2023 belum ada legalisasi karena belum verifikasi balai P2JN dan Kementerian PUPR.

Sumber/Source : Dinas Pekerjaan Umum dan Perumahan Rakyat Kabupaten Aceh Utara/Department of Public Works and Housing of Aceh Utara Regency



**Tabel 8.1.3**  
**Table**

**Jumlah Kendaraan Bermotor Menurut Kecamatan dan Jenis Kendaraan di Kabupaten Aceh Utara, 2023**  
**Number of Motor Vehicles by Subdistrict and Type of Vehicle in Aceh Utara Regency, 2023**

| Kecamatan<br><i>District</i> | Jenis Kendaraan/ <i>Type of Vehicle</i>  |           |         |            |
|------------------------------|--|-----------|---------|------------|
|                              | Mobil Penumpang<br><i>Passenger Cars</i> | Bus Buses | Pick-Up | Truk Truck |
| (1)                          | (2)                                      | (3)       | (4)     | (5)        |
| Sawang                       | -  | -         | 30      | 2          |
| Nisam                        | -  | -         | 7       | -          |
| Nisam Antara                 | -  | -         | 2       | -          |
| Banda Baro                   | -  | -         | 4       | 1          |
| Kuta Makmur                  | -  | -         | 13      | 2          |
| Simpang Kramat               | -  | -         | 1       | -          |
| Syamtalira Bayu              | -  | -         | 24      | 10         |
| Geuredong Pase               | -  | -         | 5       | -          |
| Meurah Mulia                 | -  | -         | 5       | 1          |
| Matang Kuli                  | -  | -         | 13      | 1          |
| Paya Bakong                  | -  | -         | 6       | -          |
| Pirak Timu                   | -  | -         | 4       | -          |
| Cot Girek                    | -  | -         | 5       | 3          |
| Tanah Jambo Aye              | -  | -         | 42      | 18         |
| Langkahan                    | -  | -         | 12      | -          |
| Seunuddon                    | -  | -         | 7       | 3          |
| Baktiya                      | -  | -         | 31      | 8          |
| Baktiya Barat                | -  | -         | 6       | 8          |
| Lhoksukon                    | -  | 2         | 32      | 84         |

| Kecamatan<br><i>District</i> | Jenis Kendaraan/ <i>Type of Vehicle</i>     |                     |            |                      |
|------------------------------|---|---------------------|------------|----------------------|
|                              | Mobil<br>Penumpang<br><i>Passenger Cars</i> | Bus<br><i>Buses</i> | Pick-Up    | Truk<br><i>Truck</i> |
| (1)                          | (2)   | (3)                 | (4)        | (5)                  |
| Tanah Luas                   | -   | -                   | 20         | 6                    |
| Nibong                       | -   | -                   | 8          | 12                   |
| Samudera                     | 2   | 2                   | 20         | 50                   |
| Syamtalira Aron              | -   | -                   | 22         | 39                   |
| Tanah Pasir                  | -   | -                   | 6          | 1                    |
| Lapang                       | -   | -                   | -          | -                    |
| Muara Batu                   | -   | -                   | 23         | 25                   |
| Dewantara                    | -   | -                   | 44         | 117                  |
| <b>Aceh Utara</b>            | <b>2</b>                                    | <b>4</b>            | <b>392</b> | <b>391</b>           |

Catatan/*Note* :

Sumber/*Source* : Dinas Perhubungan Kabupaten Aceh Utara/ *Transport, Tourism and Culture Service of North Aceh Regency*

## 8.2 KOMUNIKASI COMMUNICATION

**Tabel 8.2.1** Jumlah Kantor Pos Pembantu Menurut Kecamatan di Kabupaten Aceh Utara, 2020–2023  
*Number of Post Offices Subsidiaries by District in North Aceh Regency, 2020–2023*

| Kecamatan<br><i>District</i> | 2020 | 2021 | 2022 | 2023 |
|------------------------------|------|------|------|------|
| (1)                          | (2)  | (3)  | (4)  | (5)  |
| Sawang                       | -    | -    | -    | -    |
| Nisam                        | -    | -    | -    | -    |
| Nisam Antara                 | -    | -    | -    | -    |
| Banda Baro                   | -    | -    | -    | -    |
| Kuta Makmur                  | -    | -    | -    | -    |
| Simpang Kramat               | -    | -    | -    | -    |
| Syamtalira Bayu              | -    | -    | -    | -    |
| Geuredong Pase               | -    | -    | -    | -    |
| Meurah Mulia                 | -    | -    | -    | -    |
| Matang Kuli                  | 1    | 1    | 1    | 1    |
| Paya Bakong                  | -    | -    | -    | -    |
| Pirak Timu                   | -    | -    | -    | -    |
| Cot Girek                    | 1    | 1    | 1    | 1    |
| Tanah Jambo Aye              | 1    | 1    | 1    | 1    |
| Langkahan                    | -    | -    | -    | -    |
| Seunuddon                    | -    | -    | -    | -    |
| Baktiya                      | 1    | 1    | 1    | 1    |
| Baktiya Barat                | -    | -    | -    | -    |
| Lhoksukon                    | 1    | 1    | 1    | 1    |

Lanjutan Tabel/*Continued Table* 8.2.1

| <b>Kecamatan<br/>District</b> | <b>2020</b> | <b>2021</b> | <b>2022</b> | <b>2023</b> |
|-------------------------------|-------------|-------------|-------------|-------------|
| (1)                           | (2)         | (3)         | (4)         | (5)         |
| Tanah Luas                    | -           | -           | -           | -           |
| Nibong                        | -           | -           | -           | -           |
| Samudera                      | 1           | 1           | 1           | 1           |
| Syamtalira Aron               | 1           | 1           | 1           | 1           |
| Tanah Pasir                   | -           | -           | -           | -           |
| Lapang                        | -           | -           | -           | -           |
| Muara Batu                    | -           | -           | -           | -           |
| Dewantara                     | 1           | 1           | 1           | 1           |
| <b>Aceh Utara</b>             | <b>8</b>    | <b>8</b>    | <b>8</b>    | <b>8</b>    |

Catatan/Note: ...

Sumber/Source: PT Pos Indonesia (Persero) Cabang Lhokseumawe/PT Pos Indonesia (Persero) Branch Lhokseumawe

**BAB**  
Chapter  
**09**

**PERBANKAN, KOPERASI  
& HARGA-HARGA**

*BANKING, COOPERATIVE, & PRICES*



<https://acehutarakab.bps.go.id>



**BADAN PUSAT STATISTIK  
KABUPATEN ACEH UTARA**  
BPS-STATISTICS OF ACEH UTARA REGENCY



**PENJELASAN TEKNIS**

1. **Perbankan** adalah industri yang menangani uang tunai, kredit, dan transaksi keuangan lainnya. Perbankan didefinisikan sebagai kegiatan bisnis dalam menerima dan menjaga uang yang dimiliki oleh individu dan entitas lain, dan kemudian meminjamkan uang ini untuk melakukan kegiatan ekonomi seperti menghasilkan untung atau sekadar menutupi biaya operasional
2. **Koperasi** adalah sebuah organisasi ekonomi yang dimiliki dan dioperasikan oleh orang seorang demi kepentingan bersama. Koperasi melandaskan kegiatan berdasarkan prinsip gerakan ekonomi rakyat yang berdasarkan asas kekeluargaan.
3. **Koperasi Aktif** adalah Koperasi yang dalam 3 tahun terakhir secara berturut-turut mengadakan RAT (Rapat Anggota Tahunan) dan melakukan kegiatan usaha untuk melayani anggota.
4. **Koperasi Unit Desa** adalah suatu Koperasi serba usaha yang beranggotakan penduduk desa dan berlokasi didaerah pedesaan, daerah kerjanya biasanya mencakup satu wilayah kecamatan. Pembentukan KUD ini merupakan penyatuan dari beberapa Koperasi

**TECHNICAL NOTES**

1. **Banking** is an industry that handles cash, credit, and other financial transactions. Banking is defined as business activities in receiving and maintaining money owned by individuals and other entities, and then lending this money to carry out economic activities such as generating profits or simply covering operational costs.
2. A **cooperative** is an economic organization that is owned and operated by individuals for the common interest. Cooperatives base activities based on the principles of the people's economic movement which are based on the principle of kinship.
3. **Active Cooperative** is a Cooperative which in the last 3 (three) consecutive years has held an Annual Member Meeting (RAT) and has conducted business activities to serve its members.
4. **Village Unit Cooperative** is a multi-business cooperative consisting of villagers and located in a rural area, the working area usually covers one sub-district area. The formation of the KUD is an integration of several small and large numbers of agricultural cooperatives in the countryside.
5. **Employee Cooperative** is a

pertanian yang kecil dan banyak jumlahnya dipedesaan.

5. **Koperasi Karyawan** adalah sebuah koperasi yang berada di sebuah perusahaan tertentu. Anggota koperasi ini adalah para karyawan dari perusahaan tersebut.
6. **Koperasi Tidak Aktif** adalah koperasi yang tidak melaksanakan Rapat Anggota dalam tiga tahun berturut-turut dan atau tidak melaksanakan kegiatan usaha.
7. **Simpanan pokok** adalah simpanan yang pertama kali dibayarkan oleh anggota koperasi saat bergabung menjadi anggota. Simpanan ini hanya dibayarkan sekali saja.
8. **Simpanan wajib** adalah simpanan yang wajib di bayar sebulan sekali.
9. **Simpanan sukarela** adalah simpanan yang besarnya tidak di tentukan, tetapi bergantung kepada kemampuan anggota.
10. **Koperasi Primer** adalah semua koperasi yang didirikan dan beranggotakan orang seorang. Sedangkan **Koperasi Sekunder** adalah semua koperasi yang didirikan oleh dan beranggotakan Badan Hukum Koperasi, baik Badan Hukum Koperasi Primer dan atau Badan

*cooperative that is in a certain company. The members of this cooperative are the employees of the company.*

6. **Inactive Cooperatives** are cooperatives that have not held Member Meetings in three consecutive years and or have not carried out business activities.
7. **Principal savings** are deposits that are first paid by cooperative members when they join as members. This deposit is only paid once.
8. **Mandatory savings** are savings that must be paid once a month.
9. **Voluntary savings** are deposits whose size is not determined, but depends on the member's ability.
10. **Primary Cooperatives** are all cooperatives that are established and consist of one person. Meanwhile, **secondary cooperatives** are all cooperatives established by and with the membership of a cooperative legal entity, either a primary cooperative legal entity or a secondary cooperative legal entity.
11. **The remainder** of the cooperative's operating income is the cooperative's income earned in one financial year minus expenses, depreciation and other liabilities



Hukum Koperasi Sekunder.

*including taxes in the financial year concerned.*

- 11. Sisa hasil usaha** koperasi merupakan pendapatan koperasi yang diperoleh dalam satu tahun buku dikurangi dengan biaya, penyusutan, dan kewajiban lainnya termasuk pajak dalam tahun buku yang bersangkutan.

<https://acehutarakab.bps.go.id>

**ULASAN**

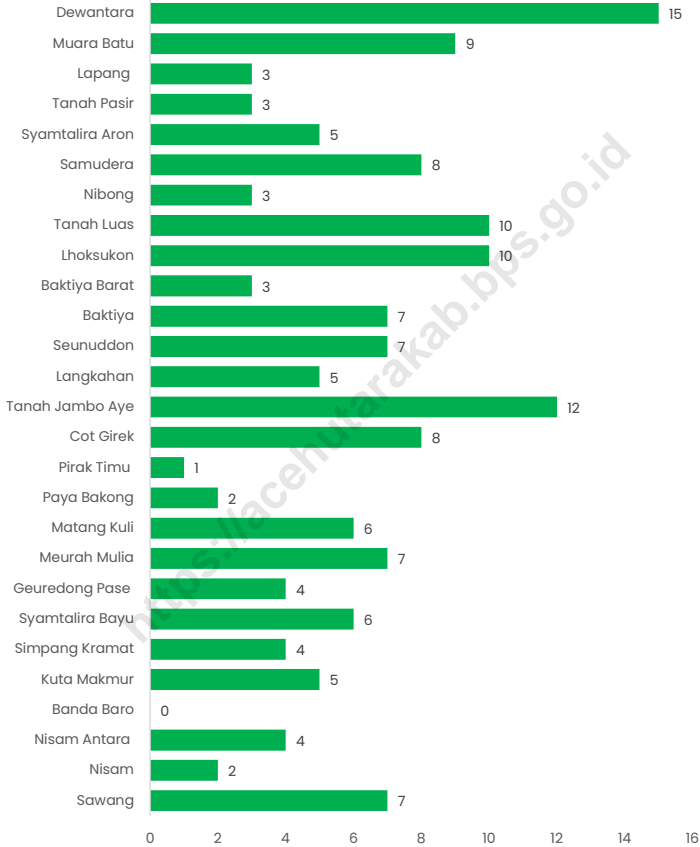
Jumlah koperasi paling banyak di Kabupaten Aceh Utara tahun 2023 berada di Kecamatan Dewantara dengan jumlah 15 Koperasi. Sedangkan Kecamatan Banda Baro merupakan kecamatan dengan jumlah koperasi paling sedikit di Kabupaten Aceh Utara tahun 2023 yaitu sebesar 0 koperasi.

Jumlah koperasi menurut jenis koperasi paling banyak di Kabupaten Aceh Utara tahun 2023 berada di Kecamatan Muara Batu dengan jumlah 41 Koperasi. Sedangkan Kecamatan Lapang merupakan kecamatan dengan jumlah koperasi menurut jenis koperasi paling sedikit di Kabupaten Aceh Utara tahun 2023 yaitu sebesar 4 koperasi.

**DESCRIPTION**

*The largest number of cooperatives in North Aceh Regency is in 2023 is Dewantara District with 15 cooperatives. Meanwhile, Banda Baro District is the district with the fewest number of cooperatives in North Aceh Regency in 2023, namely 0 cooperatives.*

*The largest number of cooperatives by type of cooperative in North Aceh Regency in 2023 is in Muara Batu District with 41 Cooperatives. Meanwhile, Lapang District is the district with the lowest number of cooperatives according to cooperative type in North Aceh Regency in 2023, namely 4 cooperatives.*



Sumber/Source : Dinas Perdagangan, Perindustrian, Koperasi Dan UKM Kab. Aceh Utara/ *Cooperative and Middle-Low Company Service of North Aceh Regency*

**Gambar**  
**Figures** 9.1

**Jumlah Koperasi Aktif Menurut Kecamatan di Kabupaten Aceh Utara, 2023**  
**Number of Active Cooperative by District in Aceh Utara Regency, 2023**

**Tabel 9.1** Jumlah Koperasi Aktif Menurut Kecamatan di Kabupaten Aceh Utara, 2020–2023  
**Table 9.1** Number of Active Cooperative by District in Aceh Utara Regency, 2020–2023

| Kecamatan<br>District | 2020 | 2021 | 2022 | 2023 |
|-----------------------|------|------|------|------|
| (1)                   | (2)  | (3)  | (4)  | (5)  |
| Sawang                | -    | -    | 7    | 7    |
| Nisam                 | -    | -    | 2    | 2    |
| Nisam Antara          | -    | -    | 4    | 4    |
| Banda Baro            | -    | -    | 0    | 0    |
| Kuta Makmur           | -    | -    | 5    | 5    |
| Simpang Kramat        | -    | -    | 4    | 4    |
| Syamtalira Bayu       | -    | -    | 5    | 6    |
| Geureudong Pase       | -    | -    | 4    | 4    |
| Meurah Mulia          | -    | -    | 6    | 7    |
| Matang Kuli           | -    | -    | 6    | 6    |
| Paya Bakong           | -    | -    | 2    | 2    |
| Pirak Timu            | -    | -    | 1    | 1    |
| Cot Girek             | -    | -    | 7    | 8    |
| Tanah Jambo Aye       | -    | -    | 12   | 12   |
| Langkahan             | -    | -    | 5    | 5    |
| Seunuddon             | -    | -    | 7    | 7    |
| Baktiya               | -    | -    | 7    | 7    |
| Baktiya Barat         | -    | -    | 3    | 3    |
| Lhoksukon             | -    | -    | 10   | 10   |
| Tanah Luas            | -    | -    | 9    | 10   |
| Nibong                | -    | -    | 3    | 3    |
| Samudera              | -    | -    | 7    | 8    |

Lanjutan Tabel/*Continued Table 9.1*

| <b>Kecamatan<br/>District</b> | <b>2020</b> | <b>2021</b> | <b>2022</b> | <b>2023</b> |
|-------------------------------|-------------|-------------|-------------|-------------|
| (1)                           | (2)         | (3)         | (4)         | (5)         |
| Syamtalira Aron               | -           | -           | 5           | 5           |
| Tanah Pasir                   | -           | -           | 3           | 3           |
| Lapang                        | -           | -           | 4           | 3           |
| Muara Batu                    | -           | -           | 8           | 9           |
| Dewantara                     | -           | -           | 15          | 15          |
| <b>Aceh Utara</b>             | -           | -           | <b>151</b>  | <b>156</b>  |

Catatan/Note: ...

Sumber/Source: Dinas Perdagangan, Perindustrian, Koperasi Dan UKM Kab. Aceh Utara/ *Cooperative and Middle-Low Company Service of North Aceh Regency*

**Tabel** 9.2  
**Table**

**Jumlah Koperasi Menurut Jenis Koperasi dan Kecamatan di Kabupaten Aceh Utara, 2023**  
**Number of Cooperative by Kind of Cooperative and District in Aceh Utara Regency, 2023**

| Kecamatan<br><i>District</i> | Jenis Koperasi/ Kind of Cooperative |     |        |        |                         | Jumlah<br><i>Total</i> |
|------------------------------|-------------------------------------|-----|--------|--------|-------------------------|------------------------|
|                              | KUD                                 | KSP | KOPKAR | KOPPAS | Lainnya<br><i>Other</i> |                        |
| (1)                          | (2)                                 | (3) | (4)    | (5)    | (6)                     | (7)                    |
| Sawang                       | 1                                   | 0   | 0      |        | 17                      | 18                     |
| Nisam                        | 1                                   | 0   | 0      | -      | 10                      | 11                     |
| Nisam Antara                 | 0                                   | 0   | 0      | -      | 10                      | 10                     |
| Banda Baro                   | 1                                   | 1   | 1      | -      | 2                       | 5                      |
| Kuta Makmur                  | 2                                   | 1   | 0      | -      | 11                      | 14                     |
| Simpang Kramat               | 0                                   | 0   | 0      | -      | 10                      | 10                     |
| Syamtalira Bayu              | 1                                   | 0   | 0      | -      | 10                      | 11                     |
| Geureudong Pase              | 0                                   | 0   | 0      | -      | 7                       | 7                      |
| Meurah Mulia                 | 2                                   | 0   | 0      | -      | 15                      | 17                     |
| Matang Kuli                  | 2                                   | 1   | 0      | -      | 16                      | 19                     |
| Paya Bakong                  | 0                                   | 0   | 0      | -      | 9                       | 9                      |
| Pirak Timu                   | 0                                   | 0   | 0      | -      | 6                       | 6                      |
| Cot Girek                    | 2                                   | 1   | 0      | -      | 17                      | 20                     |
| Tanah Jambo Aye              | 1                                   | 1   | 0      | -      | 24                      | 26                     |
| Langkahan                    | 1                                   | 1   | 0      | -      | 10                      | 12                     |
| Seunuddon                    | 2                                   | 1   | 0      | -      | 20                      | 23                     |
| Baktiya                      | 2                                   | 1   | 0      | -      | 15                      | 18                     |
| Baktiya Barat                | 1                                   | 0   | 0      | -      | 13                      | 14                     |
| Lhoksukon                    | 1                                   | 2   | 4      | -      | 32                      | 39                     |
| Tanah Luas                   | 2                                   | 0   | 0      | -      | 22                      | 24                     |
| Nibong                       | 0                                   | 0   | 0      | -      | 10                      | 10                     |

Lanjutan Tabel/*Continued Table 9.2*

| Kecamatan<br><i>District</i> | Jenis Koperasi/ <i>Kind of Cooperative</i> |           |           |          |                         | Jumlah<br><i>Total</i> |
|------------------------------|--|-----------|-----------|----------|-------------------------|------------------------|
|                              | KUD  | KSP       | KOPKAR    | KOPPAS   | Lainnya<br><i>Other</i> |                        |
| (1)                          | (2)  | (3)       | (4)       | (5)      | (6)                     | (7)                    |
| Samudera                     | 1  | 2         | 0         | -        | 13                      | 16                     |
| Syamtalira Aron              | 1  | 0         | 0         | -        | 18                      | 19                     |
| Tanah Pasir                  | 1  | 1         | 0         | -        | 9                       | 11                     |
| Lapang                       | 0  | 0         | 0         | -        | 4                       | 4                      |
| Muara Batu                   | 1  | 1         | 0         | -        | 39                      | 41                     |
| Dewantara                    | 1  | 2         | 5         | -        | 31                      | 39                     |
| <b>Aceh Utara</b>            | <b>27</b>                                  | <b>16</b> | <b>10</b> | <b>-</b> | <b>444</b>              | <b>497</b>             |


Catatan/*Note*: ...Sumber/*Source*: Dinas Perdagangan, Perindustrian, Koperasi Dan UKM Kab. Aceh Utara/ *Cooperative and Middle-Low Company Service of North Aceh Regency*





**BAB**  
*Chapter*  
**10**

**PENGELUARAN  
PENDUDUK**  
*POPULATION EXPENDITURE*





**PENJELASAN TEKNIS**

1. Rata-rata pengeluaran per kapita sebulan adalah biaya yang dikeluarkan untuk konsumsi semua anggota rumah tangga selama sebulan dibagi dengan banyaknya anggota rumah tangga. Pengeluaran untuk konsumsi makanan dihitung selama seminggu terakhir, sedangkan konsumsi bukan makanan dihitung sebulan dan setahun terakhir. Baik konsumsi makanan maupun bukan makanan selanjutnya dikonversikan ke dalam pengeluaran rata-rata sebulan. Angkakonsumsi/pengeluaran rata-rata per kapita yang disajikan dalam publikasi ini diperoleh dari hasil bagi jumlah konsumsi seluruh rumah tangga (baik mengonsumsi makanan maupun tidak) terhadap jumlah penduduk.
2. Konsumsi kalori dan protein dihitung dengan mengalikan kuantitas setiap makanan yang dikonsumsi dengan nilai kandungan kalori dan protein setiap jenis makanan berdasarkan daftar konversi zat gizi.

**TECHNICAL NOTES**

1. *The Average Expenditure Per Capita A Month Is The Costs Incurred For Consumption All Household Members For A Month Divided By The Number Of Household Members. Spending On Food Consumption Is Calculated During The Past Week, While Non Food Consumption Is Calculated In The Past Month And Year. Good Consumption Food Or Non-Food Subsequently Is Converted Into Average Expenditure A Month. The Average Per Capita Consumption / Expenditure Figure Presented In This Publication Is Obtained From The Quotient Of The Total Consumption Of All Households (Good Consume Food Or Not) Of The Population.*
2. *Calorie And Protein Consumption Is Calculated By Multiplying The Quantity Of Each Food That Is Consumed With The Value Of Calories And Protein Content Of Each Type Of Food Based List Of Nutrient Conversion.*

**ULASAN**

Rata-rata pengeluaran per Kapita Sebulan Kabupaten Aceh Utara tahun 2023 adalah sejumlah Rp. 930.952,00. Nilai tersebut meningkat dibandingkan dengan nilai rata-rata pengeluaran per kapita sebulan Kabupaten Aceh Utara tahun 2022 yang bernilai Rp. 855.259,00. Dari pengeluaran per kapita sebulan tahun 2023 tersebut Rp. 577.077,00 adalah pengeluaran pada kelompok makanan, sedangkan sisanya berada pada kelompok bukan makanan.

**DESCRIPTION**

*The average expenditure per capita per month for North Aceh Regency in 2023 is IDR. 930,952.00. This value has increased compared to the average monthly per capita expenditure in North Aceh Regency in 2022, which is worth IDR. 855,259.00. Of the monthly per capita expenditure in 2023, Rp. 577,077.00 is expenditure in the food group, while the remainder is in the non-food group.*

<https://acehutarakab.bps.go.id>

**Tabel**  
**Table** 10.1

**Rata-rata Pengeluaran per Kapita Sebulan Menurut Kelompok Komoditas di Kabupaten Aceh Utara (rupiah), 2022 dan 2023**  
**Monthly Average Expenditure per Capita by Commodity Group in Aceh Utara Regency (rupiahs), 2022 and 2023**

| <b>Kelompok Komoditas/Commodity Group</b>                                     | <b>2022</b>   | <b>2023</b>   |
|---|---------------|---------------|
| (1)   | (2)           | (3)           |
| <b>Makanan/Food</b>   |               |               |
| Padi-padian/ <i>Cereals</i>   | 69481         | 77855         |
| Umbi-umbian/ <i>Tubers</i>  | 4334          | 7035          |
| Ikan/udang/cumi/kerang/ <i>Fish/shrimp/common squid/shells</i>                | 81419         | 86716         |
| Daging/ <i>Meat</i>   | 14938         | 22352         |
| Telur dan susu/ <i>Eggs and milk</i>  | 17298         | 21677         |
| Sayur-sayuran/ <i>Vegetables</i>  | 49361         | 48564         |
| Kacang-kacangan/ <i>Legumes</i>   | 6671          | 6766          |
| Buah-buahan/ <i>Fruits</i>  | 22169         | 26981         |
| Minyak dan kelapa/ <i>Oil and coconut</i>                                     | 17322         | 16650         |
| Bahan minuman/ <i>Beverage stuffs</i>   | 17579         | 15865         |
| Bumbu-bumbuan/ <i>Spices</i>  | 14020         | 13933         |
| Konsumsi lainnya/ <i>Miscellaneous food items</i>                             | 6305          | 6343          |
| Makanan dan minuman jadi/ <i>Prepared food and beverages</i>                  | 150858        | 159204        |
| Rokok/ <i>Cigarettes</i>  | 69210         | 67138         |
| <b>Jumlah makanan/Total food</b>  | <b>540963</b> | <b>577077</b> |
| <b>Bukan makanan/Non-food</b>   |               |               |
| Perumahan dan fasilitas rumah tangga/ <i>Housing and household facilities</i> | 161126        | 177266        |
| Aneka barang dan jasa/ <i>Goods and services</i>                              | 74437         | 81589         |
| Pakaian, alas kaki, dan tutup kepala/ <i>Clothing, footwear, and headgear</i> | 33227         | 32277         |
| Barang tahan lama/ <i>Durable goods</i>                                       | 9144          | 14850         |
| Pajak, pungutan, dan asuransi/ <i>Taxes and insurance</i>                     | 28079         | 37903         |
| Keperluan pesta dan upacara/kenduri/ <i>Parties and ceremonies</i>            | 8284          | 9990          |
| <b>Jumlah bukan makanan/Total non-food</b>                                    | <b>314297</b> | <b>353875</b> |
| <b>Jumlah/Total</b>   | <b>855259</b> | <b>930952</b> |

Catatan/Note: ...

Sumber/Source: Badan Pusat Statistik, Survei Sosial Ekonomi Nasional (Susenas) Maret 2022 dan Maret 2023/BPS-Statistics Indonesia, National Socioeconomic Survey

**Tabel**  
**Table** 10.2

**Persentase Pengeluaran per Kapita Sebulan Menurut Kelompok Komoditas di Kabupaten Aceh Utara, 2022 dan 2023**  
**Percentage of Monthly Expenditure per Capita by Commodity Group in Aceh Utara Regency, 2022 and 2023**

| <b>Kelompok Komoditas/Commodity Group</b>                                     | <b>2022</b>    | <b>2023</b>    |
|---|----------------|----------------|
| (1)   | (2)            | (3)            |
| <b>Makanan/Food</b>   |                |                |
| Padi-padian/ <i>Cereals</i>   | 8,12%          | 8,36%          |
| Umbi-umbian/ <i>Tubers</i>  | 0,51%          | 0,76%          |
| Ikan/udang/cumi/kerang/ <i>Fish/shrimp/common squid/shells</i>                | 9,52%          | 9,31%          |
| Daging/ <i>Meat</i>   | 1,75%          | 2,40%          |
| Telur dan susu/ <i>Eggs and milk</i>  | 2,02%          | 2,33%          |
| Sayur-sayuran/ <i>Vegetables</i>  | 5,77%          | 5,22%          |
| Kacang-kacangan/ <i>Legumes</i>   | 0,78%          | 0,73%          |
| Buah-buahan/ <i>Fruits</i>  | 2,59%          | 2,90%          |
| Minyak dan kelapa/ <i>Oil and coconut</i>                                     | 2,03%          | 1,79%          |
| Bahan minuman/ <i>Beverage stuffs</i>   | 2,06%          | 1,70%          |
| Bumbu-bumbuan/ <i>Spices</i>  | 1,64%          | 1,50%          |
| Konsumsi lainnya/ <i>Miscellaneous food items</i>                             | 0,74%          | 0,68%          |
| Makanan dan minuman jadi/ <i>Prepared food and beverages</i>                  | 17,64%         | 17,10%         |
| Rokok/ <i>Cigarettes</i>  | 8,09%          | 7,21%          |
| <b>Jumlah makanan/Total food</b>  | <b>63,25%</b>  | <b>61,99%</b>  |
| <b>Bukan makanan/Non-food</b>   |                |                |
| Perumahan dan fasilitas rumah tangga/ <i>Housing and household facilities</i> | 18,84%         | 19,04%         |
| Aneka barang dan jasa/ <i>Goods and services</i>                              | 8,70%          | 8,76%          |
| Pakaian, alas kaki, dan tutup kepala/ <i>Clothing, footwear, and headgear</i> | 3,89%          | 3,47%          |
| Barang tahan lama/ <i>Durable goods</i>                                       | 1,07%          | 1,60%          |
| Pajak, pungutan, dan asuransi/ <i>Taxes and insurance</i>                     | 3,28%          | 4,07%          |
| Keperluan pesta dan upacara/kenduri/ <i>Parties and ceremonies</i>            | 0,97%          | 1,07%          |
| <b>Jumlah bukan makanan/Total non-food</b>                                    | <b>36,75%</b>  | <b>38,01%</b>  |
| <b>Jumlah/Total</b>   | <b>100.00%</b> | <b>100.00%</b> |

Catatan/Note: Persentase dibandingkan jumlah total

Sumber/Source: Badan Pusat Statistik, Survei Sosial Ekonomi Nasional (Susenas) Maret 2022 dan Maret 2023/BPS-Statistics Indonesia, National Socioeconomic Survey

**Tabel**  
**Table** 10.3

**Persentase Penduduk Menurut Golongan Pengeluaran Per Kapita Sebulan di Kabupaten Aceh Utara, 2023**  
**Percentage of Population by Class of Monthly Expenditure per Capita in Aceh Utara Regency, 2023**

| <b>Golongan Pengeluaran Per Kapita Sebulan (rupiah)</b><br><b>Class of Monthly Expenditure per Capita (rupiahs)</b> | <b>Persentase Penduduk</b><br><b>Percentage of Population</b> |
|---|---|
| (1)   | (2)   |
| < 150.000   | -   |
| 150.000–199.999   | -   |
| 200.000–299.999   | -   |
| 300.000–499.999   | 19,52   |
| 500.000–749.999   | 27,41   |
| 750.000–999.999   | 19,43   |
| 1.000.000–1.499.999   | 22,90   |
| > 1.500.000   | 10,75   |
| <b>Jumlah/Total</b>   | <b>100,00</b>   |

Catatan/Note: ...

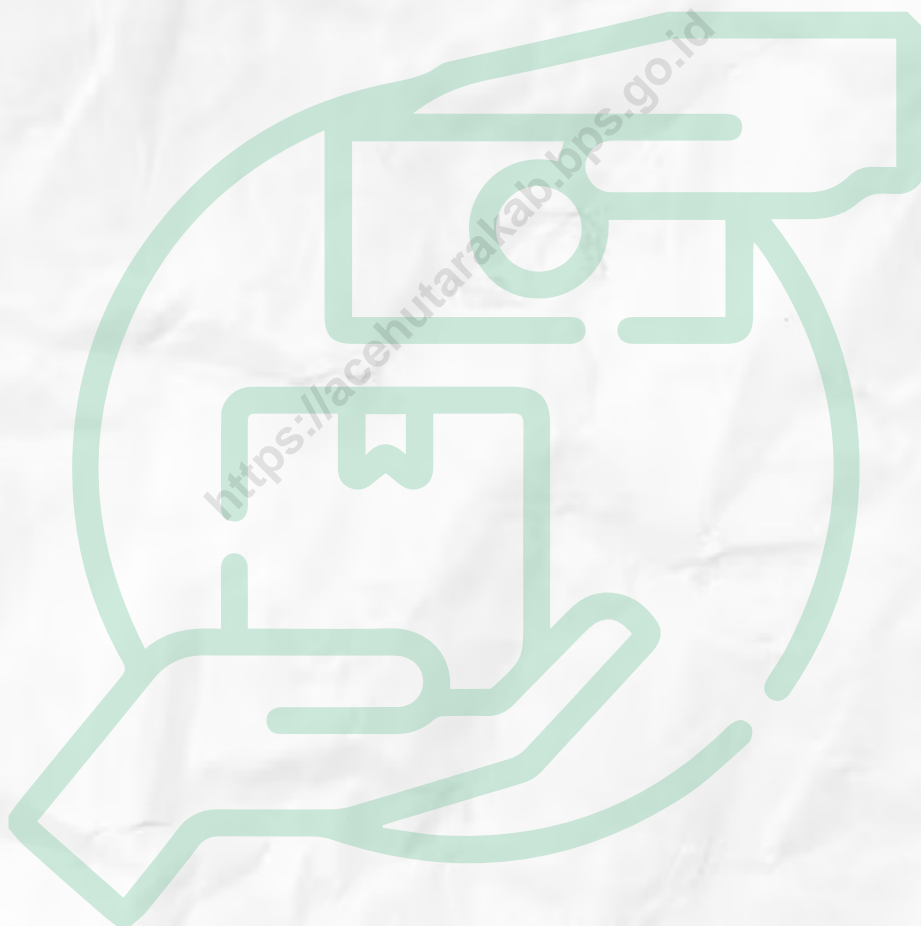
Sumber/Source: Badan Pusat Statistik, Survei Sosial Ekonomi Nasional (Susenas) Maret/BPS-Statistics Indonesia, National Socioeconomic Survey March





**BAB**  
*Chapter*  
**11**

**PERDAGANGAN**  
*TRADE*





**PENJELASAN TEKNIS****TECHNICAL NOTES**

- |  |  |
|--|--|
| <p>1. Sistem pencatatan Statistik Ekspor dan Impor adalah "General Trade" dengan wilayah pencatatan meliputi seluruh wilayah kepabeanan Indonesia.</p>   | <p>1. <i>The recording of export and import statistics is based on General Trade System covering all Indonesian customs areas.</i></p>   |
| <p>2. Pengesahan dokumen kepabeanan ekspor dan impor dilakukan oleh Bea dan Cukai berdasarkan Persetujuan Muat/Bongkar Barang.</p>   | <p>2. <i>The legalization of customs export and import documents is conducted by the Customs and Excise Office.</i></p>  |
| <p>3. Data ekspor berasal dari dokumen kepabeanan BC 3.0 atau yang disebut dokumen Pemberitahuan Ekspor Barang (PEB) yang diisi oleh eksportir.</p>  | <p>3. <i>The export data are compiled based on customs export documents BC 3.0 or known as Export Declarations (PEB), filled by exporters.</i></p>   |
| <p>4. Data impor berasal dari dokumen kepabeanan BC 2.0 atau yang disebut dokumen Pemberitahuan Impor Barang (PIB), Pemberitahuan Impor Barang Khusus (PIBK), Pemberitahuan Pabean Free Trade Zone (PPFTZ) dan dokumen kepabeanan BC 2.3 yang mencatat impor barang dari Luar Negeri ke Kawasan Berikat.</p> | <p>4. <i>The import data are compiled based on customs import documents BC 2.0 or known as Import Declarations Form (PIB), Import Declarations Form for Special Commodity (PIBK), Customs Declaration Form for Free Trade Zone (PPFTZ), and customs import documents BC 2.3 which records import goods from foreign country to Bounded Zones Area.</i></p> |
| <p>5. Barang-barang yang dikirim ke luar negeri untuk diolah dicatat sebagai ekspor, sedangkan hasil olahan yang dikembalikan ke Indonesia dicatat sebagai impor.</p>  | <p>5. <i>Goods send abroad for processing purposes are recorded as export while its product sent to Indonesia are recorded as import.</i></p>  |
| <p>6. Barang-barang luar negeri yang diolah di dalam negeri dicatat sebagai barang impor</p>   | <p>6. <i>Foreign goods processed in Indonesia are still recorded as imports although the</i></p>   |

meskipun barang olahan tersebut akan kembali ke luar negeri.

7. Barang-barang yang tidak dicakup dalam pencatatan:
  - a. Pakaian dan barang-barang perhiasan penumpang.
  - b. Barang-barang bawaan penumpang dari/ke luar negeri untuk dipakai sendiri, kecuali lemari es, pesawat televisi, dan sebagainya.
  - c. Barang-barang untuk keperluan perwakilan kedutaan suatu negara.
  - d. Barang-barang ekspedisi dan ekshibisi atau pameran.
  - e. Barang-barang untuk militer yang diimpor langsung oleh angkatan bersenjata.
  - f. Pembungkus/peti kemas untuk diisi kembali.
  - g. Uang dan surat-surat berharga.
  - h. Barang-barang contoh

8. Sistem pengolahan dokumen impor/ekspor Indonesia adalah sistem "Carry Over" yaitu dokumen ditunggu selama satu bulan, setelah bulan berjalan, sedangkan dokumen-dokumen yang terlambat akan diolah pada bulan berikutnya. Dengan demikian dokumen bulan-bulan sebelumnya yang terlambat diterima dan masuk pada bulan berjalan, diperlakukan sebagai dokumen bulan pengolahan.

*products will be sent to abroad.*

7. *The following goods are not included in the statistics:*
  - a. Clothings and passengers' jewelry.*
  - b. Luggage of passengers for own use, except refrigerators, television sets, etc.*
  - c. Goods imported/exported for the use of foreign representative countries/embassies.*
  - d. Goods for expeditions, and shows or exhibitions.*
  - e. Military goods directly imported by the Armed Forces.*
  - f. Packings/containers to be refilled.*
  - g. Bank notes and securities*
  - h. Sample goods*

8. *The carry-over system is used in processing Indonesian export and import documents. Documents are processed one month after the current month, while those received later will be processed for the succeeding month. This means previous documents received in the current month will be treated as processed documents.*

- |   |  |
|---|--|
| <p>9. Pelabuhan Muat adalah pelabuhan darimana barang diangkut ke luar negeri atau diekspor.</p>                    | <p>9. <i>Port of loading is port where the goods are transported out of the country or exported.</i></p> |
| <p>10. Negara tujuan adalah negara tujuan akhir yang diketahui untuk barang ekspor yang dikirim ke luar negeri.</p> | <p>10. <i>Country of destination is country that is known to export goods sent abroad.</i></p>           |
| <p>11. Jenis komoditi adalah barang ekspor yang dicatat sesuai kode Harmonized System (HS).</p>                     | <p>11. <i>Type commodity is exported goods recorded based on Harmonized System (HS) code.</i></p>        |

<https://lacehutarakab.bps.go.id>

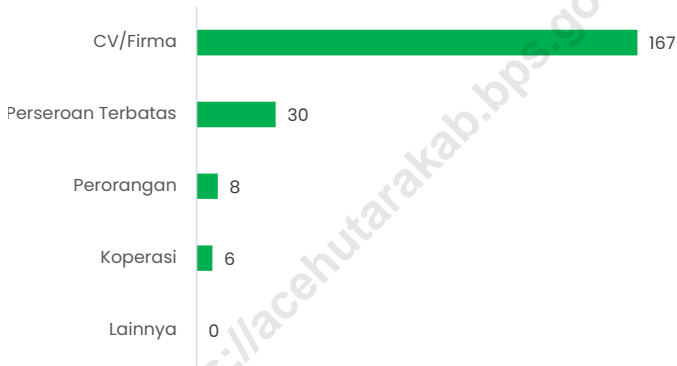
**ULASAN**

Perusahaan menurut bentuk badan hukum paling banyak di Kabupaten Aceh Utara tahun 2023 yaitu perusahaan dengan tipe CV/ Firma dengan jumlah 167 perusahaan. Sedangkan perusahaan dengan tipe Koperasi merupakan jumlah perusahaan menurut bentuk badan hukum terendah di Kabupaten Aceh Utara tahun 2023 dengan jumlah 6 perusahaan.

**DESCRIPTION**

*The largest number of companies according to legal entity form in North Aceh Regency in 2023 are CV/Firm type companies with a total of 167 companies. Meanwhile, cooperative type companies are the lowest number of companies according to legal entity form in North Aceh Regency in 2023 with a total of 6 companies.*

<https://acehutarakab.bps.go.id>



Sumber/Source : Dinas Penanaman Modal, Transmigrasi dan Tenaga kerja Kabupaten Aceh Utara/ *Integrated Licensing Services Office of North Aceh Regency*

**Gambar** 11.1  
**Figures**

**Jumlah Perusahaan Menurut Bentuk Badan Hukum di Kabupaten Utara, 2023**  
***Number of Establishments by Type of Business Entity in Aceh Utara Regency, 2023***

**Tabel 11.1** Jumlah Perusahaan Menurut Bentuk Badan Hukum di Kabupaten Utara, 2019–2023  
**Number of Establishments by Type of Business Entity in Aceh Utara Regency, 2019–2023**

| <b>Tipe Badan Hukum</b><br><i>Type of Business Entity</i> | <b>2019</b> | <b>2020</b> | <b>2021</b> | <b>2022</b> | <b>2023</b> |
|---|-------------|-------------|-------------|-------------|-------------|
| (1)   | (2)         | (3)         | (4)         | (5)         | (6)         |
| Perseroan Terbatas  | 30          | 30          | 30          | 30          | 30          |
| CV/Firma  | 167         | 167         | 167         | 167         | 167         |
| Koperasi  | 6           | 6           | 6           | 6           | 6           |
| Perorangan  | 8           | 8           | 8           | 8           | 8           |
| Lainnya   |             |             |             |             |             |
| <b>Jumlah/Total</b>                                       | <b>211</b>  | <b>211</b>  | <b>211</b>  | <b>211</b>  | <b>211</b>  |

Catatan/Note: ...

Sumber/Source: Dinas Penanaman Modal, Transmigrasi dan Tenaga kerja Kabupaten Aceh Utara/ *Integrated Licensing Services Office of North Aceh Regency*



Tabel  
Table 11.2

**Penyaluran Beras Golongan Anggaran Dasar Prinlog dan Di Luar Prinlog Perum Bulog Sub Divre Lhokseumawe (Kg), 2023**  
**Rice Distribution by Prinlog and Non-Prinlog Regional Division Bulog of Lhokseumawe (Kg), 2023**

| Bulan<br>Month      | TNI<br>(Operasi) | Kemensos/<br>Dinsos | Depkumham<br>(LP/Rutan) | Deptrans | Polri | Jumlah/<br>Total |
|---------------------|------------------|---------------------|-------------------------|----------|-------|------------------|
| (1)                 | (2)              | (3)                 | (4)                     | (5)      | (6)   | (7)              |
| Januari/January     | -                | -                   | -                       | -        | -     | -                |
| Februari/February   | -                | 2 000               | -                       | -        | -     | 2 000            |
| Maret/March         | -                | -                   | -                       | -        | -     | -                |
| April/April         | -                | 1 000               | -                       | -        | -     | 1 000            |
| Mei/May             | -                | -                   | -                       | -        | -     | -                |
| Juni/June           | -                | 1 000               | -                       | -        | -     | 1 000            |
| Juli/July           | -                | -                   | -                       | -        | -     | -                |
| Agustus/August      | -                | 1 000               | -                       | -        | -     | 1 000            |
| September/September | -                | 2 500               | -                       | -        | -     | 2 500            |
| Oktober/October     | -                | 1 000               | -                       | -        | -     | 1 000            |
| November/November   | -                | 2 500               | -                       | -        | -     | 2 500            |
| Desember/December   | -                | 5 500               | -                       | -        | -     | 5 500            |
| <b>Jumlah/Total</b> | -                | 16 500              | -                       | -        | -     | 16 500           |

Catatan/Note: ...

Sumber/Source: Perum Bulog Sub Divre Lhokseumawe/Regional Division Bulog of Lhokseumawe

**Tabel 11.3**  
**Table**

**Penyaluran Beras Di Luar Golongan Anggaran Perum Bulog Sub Divre Lhokseumawe (Kg), 2023**  
**Rice Distribution by Outside Prinlog Regional Division Bulog of Lhokseumawe (Kg), 2023**

| Bulan<br>Month      | CBP KDLI | Bantuan Pangan      |            | Program SPHP<br>(Stabilisasi<br>Pasokan & Harga<br>Pangan) | Jumlah/ Total |
|---------------------|----------|---------------------|------------|--|---------------|
|                     |          | Penerima<br>Manfaat | KG         |  |               |
| (1)                 | (2)      | (3)                 | (4)        | (5)  | (6)           |
| Januari/January     | -        | -                   | -          | 399 745  | 399 745       |
| Februari/February   | -        | -                   | -          | 1 363 300  | 1 363 300     |
| Maret/March         | -        | -                   | -          | 1 077 400  | 1 077 400     |
| April/April         | -        | 135 557             | 1 355 570  | 5 600  | 1 496 727     |
| Mei/May             | -        | 350 789             | 3 207 890  | 42 000   | 3 570 679     |
| Juni/June           | -        | 282 727             | 2 827 270  | 819 340  | 3 929 337     |
| Juli/July           | -        | -                   | -          | 511 385  | 511 385       |
| Agustus/August      | 127 197  | -                   | -          | 645 725  | 772 922       |
| September/September | 5 944    | 283 978             | 2 839 780  | 217 500  | 3 347 202     |
| Oktober/October     | -        | 269 575             | 2 695 750  | 384 500  | 3 349 825     |
| November/November   | 32 148   | 264 820             | 2 648 200  | 591 000  | 3 536 186     |
| Desember/Desember   | -        | 303 701             | 3 037 010  | 2 067 250  | 5 407 961     |
| <b>Jumlah/Total</b> | 165 289  | 1 861 147           | 18 611 470 | 8 124 745  | 28 762 651    |

Catatan/Note: ...

Sumber/Source: Perum Bulog Sub Divre Lhokseumawe/Regional Division Bulog of Lhokseumawe

**Tabel**  
**Table** 11.4

**Jumlah Stock Beras di Gudang Perum Bulog Sub Divre  
Lhokseumawe Menurut Bulan (Ton), 2023**  
**Total Stock of Rice at Regional Division Bulog of  
Lhokseumawe By Month (Ton), 2023**

| <b>Bulan<br/>Month</b> | <b>Jumlah Stock Beras<br/>CBP</b> | <b>Jumlah Stok Beras<br/>Premium</b> | <b>Jumlah Stock/<br/>Total Snack</b> |
|------------------------|-----------------------------------|--------------------------------------|--------------------------------------|
| (1)                    | (2)                               | (3)                                  | (4)                                  |
| Januari/January        | 4 947,15                          | 52,42                                | 4 99,57                              |
| Februari/February      | 4 117,15                          | 42,92                                | 4 160,07                             |
| Maret/March            | 528,95                            | -                                    | 528,95                               |
| April/April            | 4 663,90                          | 130,99                               | 4 794,89                             |
| Mei/May                | 2 233,73                          | 31,04                                | 2 264,77                             |
| Juni/June              | 5 833,76                          | 13,71                                | 5 847,47                             |
| Juli/July              | 1 403,85                          | 31,39                                | 1 435,24                             |
| Agustus/August         | 4 169,10                          | 16,50                                | 4 185,60                             |
| September/September    | 8 777,54                          | 9,50                                 | 8 787,04                             |
| Oktober/October        | 5 242,23                          | 11,00                                | 5 253,23                             |
| November/November      | 3 383,62                          | 7,48                                 | 3 391,09                             |
| Desember/Desember      | 838,48                            | 49,23                                | 887,70                               |
| <b>Jumlah/Total</b>    | <b>46 139,46</b>                  | <b>396,17</b>                        | <b>46 535,63</b>                     |

Catatan/Note: ...

Sumber/Source: Perum Bulog Sub Divre Lhokseumawe/Regional Division Bulog of Lhokseumawe

**Tabel**  
**Table** 11.4

**Pemasukan Beras Dari Luar Negeri (Import) pada Perum Bulog Sub Divre Lhokseumawe Menurut Bulan (Kg), 2023**  
**Number of Imported Rice at Regional Division Bulog of Lhokseumawe By Month (Kg), 2023**

| Bulan<br>Month      | Import Dari Negara |                   | Jumlah/ Total     |
|---------------------|--------------------|-------------------|-------------------|
|                     | Vietnam            | Thailand          |                   |
| (1)                 | (2)                | (3)               | (5)               |
| Januari/January     | -                  | 4 803 950         | 4 803 950         |
| Februari/February   | -                  | -                 | -                 |
| Maret/March         | 7 486 400          | -                 | 7 486 400         |
| April/April         | -                  | -                 | -                 |
| Mei/May             | 6 593 600          | -                 | 6 593 600         |
| Juni/June           | -                  | -                 | -                 |
| Juli/July           | 6 193 800          | -                 | 6 193 800         |
| Agustus/August      | -                  | 3 273 200         | 3 273 200         |
| September/September | -                  | 2 916 300         | 2 916 300         |
| Oktober/October     | -                  | -                 | -                 |
| November/November   | -                  | -                 | -                 |
| Desember/Desember   | -                  | 12 582 550        | 12 582 550        |
| <b>Jumlah/Total</b> | <b>20 273 800</b>  | <b>23 576 000</b> | <b>43 849 800</b> |

Catatan/Note: ...

Sumber/Source: Perum Bulog Sub Divre Lhokseumawe/Regional Division Bulog of Lhokseumawe

# BAB

Chapter

# 12

## SISTEM NERACA REGIONAL

### SYSTEM OF REGIONAL ACCOUNTS

#### Aceh Utara 2023

### 3 Sektor Lapangan Usaha Penyumbang Produk Domestik Regional Bruto Tertinggi

3 Industry Field Sectors Contributing to The Highest Gross Regional Domestic Product



**32,44%**

**Pertanian, Kehutanan, dan Perikanan**

*Agriculture, Forestry, and Fishing*



**25,66%**

**Pertambangan dan Penggalian**

*Mining and Quarrying*



**11,39%**

**Perdagangan Besar dan Eceran;  
Reparasi Mobil dan Sepeda Motor**

*Wholesale and Retail Trade;  
Repair of Motor Vehicles and Motorcycles*

Sumber/Source:

Badan Pusat Statistik, berbagai sensus, survei dan sumber lain/BPS-Statistics Indonesia, various census, survey, and other sources



**BADAN PUSAT STATISTIK  
KABUPATEN ACEH UTARA**  
*BPS-STATISTICS OF ACEH UTARA REGENCY*



**PENJELASAN TEKNIS**

1. BPS menghasilkan penghitungan salah satu indikator penting, yaitu PDRB, sebagai hasil dari sistem neraca nasional yang mengikuti buku petunjuk yang diterbitkan oleh Perserikatan Bangsa-Bangsa (PBB). Menurut rekomendasi tersebut yang tertuang dalam Sistem Neraca Nasional 2008, terjadi perubahan adaptasi pencatatan statistik nasional dengan perubahan tahun dasar dari tahun 2000 menjadi tahun dasar 2010.
2. Pada tingkat kabupaten/kota, PDRB menggambarkan kemampuan kabupaten/kota tersebut menghasilkan nilai tambah pada suatu periode tertentu (tahunan). PDRB dihitung dengan dua pendekatan, yaitu PDRB menurut lapangan usaha dan PDRB menurut pengeluaran.
3. PDRB menurut lapangan usaha merupakan penjumlahan seluruh komponen nilai tambah bruto yang mampu diciptakan oleh berbagai sektor ekonomi dari segi produktivitasnya. Pada tahun dasar 2010, PDRB ini mengalami perubahan klasifikasi dari 9 sektor menjadi 17 sektor.
4. PDRB menurut pengeluaran mengalami perubahan komponen pembentuk. Di tahun dasar baru, PDRB ini memisahkan komponen

**TECHNICAL NOTES**

1. *BPS procudes a calculation of one important indicator, which is called GRDP, as a result of system nation account (SNA) which follow the recommendation from United Nations (UN). According to that recommendation which is included in SNA 2008, there is a change in national statistic record, the based year of 2000 to 2010, a change in terminology and many more.*
2. *At regency/municipality level, GRDP describes a capability to produce an added value in a range of period time (yearly). GRDP is calculated in two approaches, which are GRDP according to industrial/production approach and GRDP according to expenditure approach.*
3. *GRDP by production approach is a total of gross added values created by all the industrial sectors derives from their productivity. In based year of 2010, this GRDP is having a change the number of classification, from 9 sectors of industry to 17 sectors of industry.*
4. *GRDP by expenditures is having a change in its components. In based year of 2010, GRDP by expenditures split the component of expenditure of non-profit organizations serving households as a new component. Thus this GRDP is formed by the expenditures of household consumption, non-profit organization consumption,*

pengeluaran lembaga non-profit yang melayani rumahtangga (LNPRRT) menjadi komponen tersendiri. Sehingga PDRB menurut pengeluaran dibentuk oleh komponen pengeluaran konsumsi rumahtangga, konsumsi LNPRRT, konsumsi pemerintah, pembentukan modal tetap bruto (PMTB), perubahan inventori, ekspor barang/ jasa, dan impor barang/jasa.

5. PDRB disajikan dalam dua bentuk hasil penghitungan, yaitu PDRB atas dasar harga berlaku (ADHB) dan PDRB atas dasar harga konstan (ADHK). PDRB ADHB menunjukkan kemampuan sumber daya ekonomi pada tahun berjalan, sedangkan PDRB ADHK dapat menunjukkan laju pertumbuhan ekonomi dari tahun ke tahun karena menggunakan satu tahun konstan, yang sekarang adalah 2010.
6. Laju pertumbuhan PDRB yang diperoleh dari PDRB ADHK adalah dari hasil penghitungan berikut: PDRB tahun ke n dikurangi dengan PDRB tahun ke n-1 (tahun sebelumnya), kemudian dibagi dengan PDRB tahun ke n-1, dan dikalikan 100 persen.
7. PDRB per kapita adalah PDRB dibagi dengan jumlah penduduk pertengahan tahun.

*government consumption, gross fixed capital formation. inventory changes, export goods/services, and import goods/services.*

5. *GRDP is served in two forms, which are GRDP at current prices and GRDP at constant price. GRDP at current prices describe the capability of economy resources at current year. Meanwhile, GRDP at constant year can show a growth rate of the economy from each year because its using of a constant year, which is now a 2010 based year.*
6. *Growth rate of GRDP, which is derived from GRDP at constant price, is resulting from following calculations: GRDP at year n subtract with GRDP at year n-1 (previous year), then divided by GRDP at year n-1 and finally multiplied by 100 percent.*
7. *GRDP per capita is the value of GRDP divide by the number of population at midyear.*




**ULASAN**

Nilai PDRB ADHB Kabupaten Aceh Utara menurut lapangan usaha dari tahun ke tahun mengalami kenaikan. Rata-rata selama periode tahun 2019-2023, kenaikan PDRB ADHB terjadi sebesar Rp. 1,93 triliun per tahunnya. Di Kabupaten Aceh Utara, PDRB dihitung dengan dua jenis, yaitu PDRB dengan migas dan PDRB tanpa migas. PDRB ADHB Aceh Utara dengan migas tahun 2023 adalah sebesar Rp. 28,47 triliun, atau meningkat Rp. 0,16 triliun dibandingkan dengan nilai tahun 2022. Sementara itu PDRB ADHB Aceh Utara tanpa migas tahun 2023 terhitung sebesar Rp. 21,49 triliun rupiah atau meningkat Rp. 1,85 triliun dari nilai tahun 2022.

**DESCRIPTION**

*The value of GRDP at current price by industrial origins of Aceh Utara Regency have shown an increase from year to year. The average increase in period of years 2019-2023 is Rp. 1.93 trillion each year. In Aceh Utara Regency, GRDP was calculated in two form, namely GRDP with oil and gas and GRDP without oil and gas. GRDP of Aceh Utara at current price with oil and gas in year 2023 was Rp. 28.47 trillion or raised about Rp. 0,61 trillion than the value in year 2022. Meanwhile, GRDP of Aceh Utara at current price without oil and gas in year 2023 was Rp. 21.49 trillion or raised about Rp. 1.85 trillion compared to the value in year 2022.*



Sumber/Source : Badan Pusat Statistik, berbagai sensus, survei dan sumber lain/BPS-Statistics Indonesia, various census, survey, and other sources

**Gambar**  
**Figures** 12.1

**Produk Domestik Regional Bruto Atas Dasar Harga Berlaku Menurut Lapangan Usaha di Kabupaten Aceh Utara (miliar rupiah), 2019–2023**

**Gross Regional Domestic Product at Current Market Prices by Industry in Aceh Utara Regency (billions rupiahs), 2019–2023**

**Tabel**  
**Table** 12.1.

**Produk Domestik Regional Bruto Atas Dasar Harga Berlaku Menurut Lapangan Usaha di Kabupaten Aceh Utara (juta rupiah), 2019–2023**  
**Gross Regional Domestic Product at Current Market Prices by Industry in Aceh Utara Regency (million rupiahs), 2019–2023**

| Lapangan.Usaha/Industry  | 2019.       | 2020.       | 2021        | 2022*       | 2023**      |
|--|-------------|-------------|-------------|-------------|-------------|
| (1)  | (2)         | (3)         | (4)         | (5)         | (6)         |
| A Pertanian..Kehutanan.. dan.Perikanan/Agriculture.. Forestry..and.Fishing   | 6.714.765,4 | 7.164.345,4 | 7.536.612,2 | 8.245.924,7 | 9.237.072,6 |
| B Pertambangan.dan. Penggalian/Mining.and. Quarrying   | 3.476.575,9 | 3.103.021,7 | 5.377.808,7 | 8.986.675,3 | 7.306.397,9 |
| C Industri.Pengolahan/ Manufacturing   | 1.714.521,5 | 1.663.781,3 | 1.867.767,0 | 2.027.181,2 | 1.961.893,5 |
| D Pengadaan.Listrik.dan.Gas/ Electricity.and.Gas   | 18.154,7    | 18.786,4    | 18.779,5    | 19.210,8    | 20.494,3    |
| E Pengadaan.Air;Pengelolaan. Sampah..Limbah..dan.Daur. Ulang/Water.Supply;.Sewerage.. Waste.Management..and. Remediation.Activities      | 5.484,2     | 5.486,3     | 5.794,1     | 6.307,0     | 6.811,6     |
| F Konstruksi/Construction  | 1.113.899,0 | 1.207.580,7 | 1.219.582,5 | 1.256.676,7 | 1.291.990,1 |
| G Perdagangan.Besar.dan. Eceran;.Reparasi.Mobil.dan. Sepeda.Motor/Wholesale.and. Retail.Trade;.Repair.of.Motor. Vehicles.and.Motorcycles | 2.428.473,5 | 2.325.639,1 | 2.564.113,4 | 2.781.651,4 | 3.243.602,4 |
| H Transportasi.dan. Pergudangan/Transportation. and.Storage  | 982.368,0   | 799.842,7   | 996.023,8   | 1.121.254,6 | 1.351.567,3 |
| I Penyediaan.Akomodasi. dan.Makan.Minum/ Accommodation.and.Food. Service.Activities  | 116.219,1   | 118.308,5   | 118.507,4   | 148.575,4   | 167.045,6   |

Lanjutan Tabel/*Continued Table* 12.1

| Lapangan.Usaha/ <i>Industry</i>   |  | 2019.        | 2020.        | 2021         | 2022*        | 2023**       |
|---|--|--------------|--------------|--------------|--------------|--------------|
| (1)   |  | (2)          | (3)          | (4)          | (5)          | (6)          |
| J   | Informasi.dan.Komunikasi/<br><i>Information.and.<br/>Communication</i>   | 309.223,0    | 333.609,3    | 367.206,7    | 373.083,3    | 396.178,5    |
| K   | Jasa.Kuangan.dan.Asuransi/<br><i>Financial.and.Insurance.<br/>Activities</i>   | 337.261,7    | 337.406,9    | 338.614,5    | 348.176,0    | 322.835,4    |
| L   | Real.Estat/ <i>Real.Estate.Activities</i>  | 580.010,3    | 596.512,2    | 628.952,4    | 667.244,4    | 715.361,9    |
| M.N   | Jasa.Perusahaan/ <i>Business.<br/>Activities</i>   | 59.991,0     | 61.291,0     | 62.317,3     | 68.698,6     | 70.268,3     |
| O   | Administrasi.Pemerintahan..<br>Pertahanan..dan.Jaminan.<br>Sosial.Wajib/ <i>Public.<br/>Administration.and.Defence;<br/>Compulsory.Social.Security</i> | 701.863,1    | 722.280,3    | 798.430,0    | 793.020,0    | 819.023,0    |
| P   | Jasa.Pendidikan/ <i>Education</i>  | 396.373,2    | 443.693,9    | 475.748,6    | 490.631,2    | 521.445,9    |
| Q   | Jasa.Kesehatan.dan.Kegiatan.<br>Sosial/ <i>Human.Health.and.<br/>Social.Work.Activities</i>  | 489.376,5    | 553.330,6    | 613.858,4    | 689.485,8    | 717.169,0    |
| R.S.T.U   | Jasa.Lainnya/ <i>Other.Services.<br/>Activities</i>  | 230.392,5    | 247.730,5    | 252.792,4    | 286.659,0    | 322.995,1    |
| <b>Produkt.Domestik.Regional.<br/>Bruto/<i>Gross.Regional.<br/>Domestic.Product</i></b> |  | 19.674.952,4 | 19.702.646,8 | 23.242.909,1 | 28.310.455,4 | 28.472.152,3 |

Catatan/*Note:*

Data 2022/*Data 2022 : Angka sementara/ Preliminary figures*

Data 2023/*Data 2023 : Angka sangat sementara/ Very Preliminary figures*

Sumber/*Source:* Badan Pusat Statistik, berbagai sensus, survei dan sumber lain/*BPS-Statistics Indonesia, various census, survey, and other sources*

**Tabel**  
**Table** 12.2

**Produk Domestik Regional Bruto Atas Dasar Harga Konstan 2010 Menurut Lapangan Usaha di Kabupaten Aceh Utara (juta rupiah), 2019–2023**  
**Gross Regional Domestic Product at 2010 Constant Market Prices by Industry in Aceh Utara Regency (million rupiahs), 2019–2023**

| Lapangan.Usaha/Industry |  | 2019.       | 2020.       | 2021        | 2022*       | 2023**      |
|-------------------------|--|-------------|-------------|-------------|-------------|-------------|
| (1)                     |  | (2)         | (3)         | (4)         | (5)         | (6)         |
| A                       | Pertanian, Kehutanan, dan Perikanan/Agriculture, Forestry, and Fishing   | 4.894.404,4 | 5.046.479,8 | 5.056.108,7 | 5.189.063,3 | 5.495.797,9 |
| B                       | Pertambangan dan Penggalian/Mining and Quarrying   | 4.155.543,0 | 4.494.136,2 | 3.971.660,8 | 4.386.938,6 | 4.069.188,1 |
| C                       | Industri Pengolahan/Manufacturing  | 1.702.244,1 | 1.586.649,5 | 1.594.817,4 | 1.621.074,2 | 1.499.454,7 |
| D                       | Pengadaan Listrik dan Gas/Electricity and Gas  | 17.438,2    | 18.289,0    | 18.300,9    | 18.547,7    | 19.499,5    |
| E                       | Pengadaan Air, Pengelolaan Sampah, Limbah, dan Daur Ulang/Water Supply, Sewerage, Waste Management, and Remediation Activities     | 3.381,3     | 3.349,1     | 3.529,0     | 3.842,0     | 4.111,5     |
| F                       | Konstruksi/Construction  | 832.242,9   | 876.139,1   | 872.833,6   | 859.663,6   | 850.582,3   |
| G                       | Perdagangan Besar dan Eceran; Reparasi Mobil dan Sepeda Motor/Wholesale and Retail Trade; Repair of Motor Vehicles and Motorcycles | 1.947.791,5 | 1.850.184,1 | 1.965.139,0 | 2.059.503,2 | 2.217.922,0 |
| H                       | Transportasi dan Pergudangan/Transportation and Storage  | 899.375,2   | 703.048,0   | 871.068,2   | 903.853,6   | 941.086,3   |
| I                       | Penyediaan Akomodasi dan Makan Minum/Accommodation and Food Service Activities   | 75.011,1    | 74.110,2    | 73.956,9    | 89.121,6    | 97.082,5    |
| J                       | Informasi dan Komunikasi/Information and Communication   | 278.323,5   | 302.931,8   | 332.931,9   | 332.925,9   | 345.565,1   |

Lanjutan Tabel/*Continued Table 12.2*

| <b>Lapangan.Usaha/Industry</b>   |   | <b>2019.</b> | <b>2020.</b> | <b>2021</b>  | <b>2022*</b> | <b>2023**</b> |
|--|---|--------------|--------------|--------------|--------------|---------------|
| <b>(1)</b>   |   | <b>(2)</b>   | <b>(3)</b>   | <b>(4)</b>   | <b>(5)</b>   | <b>(6)</b>    |
| K  | Jasa.Keuangan.dan.Asuransi/<br><i>Financial.and.Insurance.</i><br><i>Activities</i>   | 220.582,3    | 221.760,4    | 210.489,2    | 205.376,5    | 185.200,4     |
| L  | Real.Estat/ <i>Real.Estate.Activities</i>   | 440.291,3    | 435.491,1    | 458.645,5    | 477.462,7    | 498.368,4     |
| M,N  | Jasa.Perusahaan/ <i>Business.</i><br><i>Activities</i>  | 49.093,3     | 48.115,8     | 48.916,9     | 51.362,7     | 50.599,2      |
| O  | Administrasi.Pemerintahan,.<br>Pertahanan,.dan.Jaminan.<br>Sosial.Wajib/ <i>Public.</i><br><i>Administration.and.Defence;.</i><br><i>Compulsory.Social.Security</i> | 492.595,4    | 476.532,3    | 506.332,5    | 506.260,0    | 502.996,4     |
| P  | Jasa.Pendidikan/ <i>Education</i>   | 274.623,5    | 283.107,6    | 301.928,8    | 307.926,1    | 318.361,7     |
| Q  | Jasa.Kesehatan.dan.Kegiatan.<br>Sosial/ <i>Human.Health.and.</i><br><i>Social.Work.Activities</i>   | 392.863,0    | 413.072,0    | 453.873,9    | 500.286,8    | 496.109,2     |
| R,S,T,U  | Jasa.Lainnya/ <i>Other.Services.</i><br><i>Activities</i>   | 176.892,8    | 184.056,8    | 185.569,8    | 206.848,3    | 219.037,8     |
| <b>Produkt.Domestik.Regional.<br/>Bruto/Gross.Regional.<br/>Domestic.Product</b> |   | 16.852.696,9 | 17.017.452,8 | 16.926.102,9 | 17.720.056,6 | 17.810.963,1  |

Catatan/Note:

Data 2022/Data 2022 : Angka sementara/ *Preliminary figures*

Data 2023/Data 2023 : Angka sangat sementara/ *Very Preliminary figures*

Sumber/Source: Badan Pusat Statistik, berbagai sensus, survei dan sumber lain/BPS-Statistics Indonesia, various census, survey, and other sources

**Tabel**  
**Table** 12.3

**Distribusi Persentase Produk Domestik Regional Bruto Atas Dasar Harga Berlaku Menurut Lapangan Usaha di Kabupaten Aceh Utara, 2019–2023**  
**Percentage Distribution of Gross Regional Domestic Product at Current Market Prices by Industry in Aceh Utara Regency, 2019–2023**

| Lapangan Usaha/ <i>Industry</i>  | 2019  | 2020  | 2021  | 2022* | 2023** |
|--|-------|-------|-------|-------|--------|
| (1)  | (2)   | (3)   | (4)   | (5)   | (6)    |
| A Pertanian, Kehutanan, dan Perikanan/ <i>Agriculture, Forestry, and Fishing</i>   | 34,13 | 36,36 | 32,43 | 29,13 | 32,44  |
| B Pertambangan dan Penggalian/ <i>Mining and Quarrying</i>   | 17,67 | 15,75 | 23,14 | 31,74 | 25,66  |
| C Industri Pengolahan/ <i>Manufacturing</i>  | 8,71  | 8,44  | 8,04  | 7,16  | 6,89   |
| D Pengadaan Listrik dan Gas/ <i>Electricity and Gas</i>  | 0,09  | 0,10  | 0,08  | 0,07  | 0,07   |
| E Pengadaan Air; Pengelolaan Sampah, Limbah, dan Daur Ulang/ <i>Water Supply; Sewerage, Waste Management, and Remediation Activities</i>     | 0,03  | 0,03  | 0,02  | 0,02  | 0,02   |
| F Konstruksi/ <i>Construction</i>  | 5,66  | 6,13  | 5,25  | 4,44  | 4,54   |
| G Perdagangan Besar dan Eceran; Reparasi Mobil dan Sepeda Motor/ <i>Wholesale and Retail Trade; Repair of Motor Vehicles and Motorcycles</i> | 12,34 | 11,80 | 11,03 | 9,83  | 11,39  |
| H Transportasi dan Pergudangan/ <i>Transportation and Storage</i>  | 4,99  | 4,06  | 4,29  | 3,96  | 4,75   |
| I Penyediaan Akomodasi dan Makan Minum/ <i>Accommodation and Food Service Activities</i>   | 0,59  | 0,60  | 0,51  | 0,52  | 0,59   |
| J Informasi dan Komunikasi/ <i>Information and Communication</i>   | 1,57  | 1,69  | 1,58  | 1,32  | 1,39   |
| K Jasa Keuangan dan Asuransi/ <i>Financial and Insurance Activities</i>  | 1,71  | 1,71  | 1,46  | 1,23  | 1,13   |

Lanjutan Tabel/*Continued Table* 12.3

| Lapangan Usaha/ <i>Industry</i>  |   | 2019   | 2020   | 2021   | 2022*  | 2023** |
|--|---|--------|--------|--------|--------|--------|
| (1)  |   | (2)    | (3)    | (4)    | (5)    | (6)    |
| L  | Real Estat/ <i>Real Estate Activities</i>   | 2,95   | 3,03   | 2,71   | 2,36   | 2,51   |
| M,N  | Jasa Perusahaan/ <i>Business Activities</i>   | 0,30   | 0,31   | 0,27   | 0,24   | 0,25   |
| O  | Administrasi Pemerintahan, Pertahanan, dan Jaminan Sosial Wajib/ <i>Public Administration and Defence; Compulsory Social Security</i> | 3,57   | 3,67   | 3,44   | 2,80   | 2,88   |
| P  | Jasa Pendidikan/ <i>Education</i>   | 2,01   | 2,25   | 2,05   | 1,73   | 1,83   |
| Q  | Jasa Kesehatan dan Kegiatan Sosial/ <i>Human Health and Social Work Activities</i>  | 2,49   | 2,81   | 2,64   | 2,44   | 2,52   |
| R,S,T,U  | Jasa Lainnya/ <i>Other Services Activities</i>  | 1,17   | 1,26   | 1,09   | 1,01   | 1,13   |
| <b>Produk Domestik Regional Bruto/<i>Gross Regional Domestic Product</i></b> |   | 100,00 | 100,00 | 100,00 | 100,00 | 100,00 |

Catatan/*Note:*

Data 2022/*Data 2022* : Angka sementara/ *Preliminary figures*

Data 2023/*Data 2023* : Angka sangat sementara/ *Very Preliminary figures*

Sumber/*Source:* Badan Pusat Statistik, berbagai sensus, survei dan sumber lain/*BPS-Statistics Indonesia, various census, survey, and other sources*



**Tabel**  
**Table** 12.4

**Laju Pertumbuhan Produk Domestik Regional Bruto Atas Dasar Harga Konstan 2010 Menurut Lapangan Usaha di Kabupaten Aceh Utara (persen), 2019–2023**  
**Growth Rate of Gross Regional Domestic Product at 2010 Constant Market Prices by Industry in Aceh Utara Regency (percent), 2019–2023**

| Lapangan Usaha/ <i>Industry</i>  | 2019  | 2020   | 2021   | 2022* | 2023** |
|--|-------|--------|--------|-------|--------|
| (1)  | (2)   | (3)    | (4)    | (5)   | (6)    |
| A Pertanian, Kehutanan, dan Perikanan/ <i>Agriculture, Forestry, and Fishing</i>   | 4,07  | 3,11   | 0,19   | 2,63  | 5,91   |
| B Pertambangan dan Penggalian/ <i>Mining and Quarrying</i>   | 5,00  | 8,15   | -11,63 | 10,46 | -7,24  |
| C Industri Pengolahan/ <i>Manufacturing</i>  | -7,21 | -6,79  | 0,51   | 1,65  | -7,50  |
| D Pengadaan Listrik dan Gas/ <i>Electricity and Gas</i>  | 7,29  | 4,88   | 0,07   | 1,35  | 5,13   |
| E Pengadaan Air; Pengelolaan Sampah, Limbah, dan Daur Ulang/ <i>Water Supply; Sewerage, Waste Management, and Remediation Activities</i>     | 25,06 | -0,95  | 5,37   | 8,87  | 7,01   |
| F Konstruksi/ <i>Construction</i>  | 5,02  | 5,27   | -0,38  | -1,51 | -1,06  |
| G Perdagangan Besar dan Eceran; Reparasi Mobil dan Sepeda Motor/ <i>Wholesale and Retail Trade; Repair of Motor Vehicles and Motorcycles</i> | 3,19  | -5,01  | 6,21   | 4,80  | 7,69   |
| H Transportasi dan Pergudangan/ <i>Transportation and Storage</i>  | 4,83  | -21,83 | 23,90  | 3,76  | 4,12   |
| I Penyediaan Akomodasi dan Makan Minum/ <i>Accommodation and Food Service Activities</i>   | 7,11  | -1,20  | -0,21  | 20,50 | 8,93   |
| J Informasi dan Komunikasi/ <i>Information and Communication</i>   | 5,07  | 8,84   | 9,90   | 0,00  | 3,80   |
| K Jasa Keuangan dan Asuransi/ <i>Financial and Insurance Activities</i>  | 13,22 | 0,53   | -5,08  | -2,43 | -9,82  |

Lanjutan Tabel/*Continued Table* 12.4

| Lapangan Usaha/ <i>Industry</i>  |   | 2019        | 2020        | 2021         | 2022*       | 2023**      |
|--|---|-------------|-------------|--------------|-------------|-------------|
| (1)  |   | (2)         | (3)         | (4)          | (5)         | (6)         |
| L  | Real Estat/ <i>Real Estate Activities</i>   | 6,13        | -1,09       | 5,32         | 4,10        | 4,38        |
| M,N  | Jasa Perusahaan/ <i>Business Activities</i>   | 4,15        | -1,99       | 1,66         | 5,00        | -1,49       |
| O  | Administrasi Pemerintahan, Pertahanan, dan Jaminan Sosial Wajib/ <i>Public Administration and Defence; Compulsory Social Security</i> | 4,91        | -3,26       | 6,25         | -0,01       | -0,64       |
| P  | Jasa Pendidikan/ <i>Education</i>   | 8,80        | 3,09        | 6,65         | 1,99        | 3,39        |
| Q  | Jasa Kesehatan dan Kegiatan Sosial/ <i>Human Health and Social Work Activities</i>  | 9,85        | 5,14        | 9,88         | 10,23       | -0,84       |
| R,S,T,U  | Jasa Lainnya/ <i>Other Services Activities</i>  | 8,21        | 4,05        | 0,82         | 11,47       | 5,89        |
| <b>Produk Domestik Regional Bruto/<i>Gross Regional Domestic Product</i></b> |   | <b>3,48</b> | <b>0,98</b> | <b>-0,54</b> | <b>4,69</b> | <b>0,51</b> |

Catatan/*Note*:

Data 2022/*Data 2022* : Angka sementara/ *Preliminary figures*

Data 2023/*Data 2023* : Angka sangat sementara/ *Very Preliminary figures*

Sumber/*Source*: Badan Pusat Statistik, berbagai sensus, survei dan sumber lain/*BPS-Statistics Indonesia, various census, survey, and other sources*

**Tabel**  
**Table** 12.5

**Produk Domestik Regional Bruto Atas Dasar Harga Berlaku Menurut Jenis Pengeluaran di Kabupaten Aceh Utara (miliar rupiah), 2019–2023**  
**Gross Regional Domestic Product at Current Market Prices by Type of Expenditure in Aceh Utara Regency (billion rupiahs), 2019–2023**

| <b>Jenis Pengeluaran</b><br><b>Type of Expenditure</b>                          | <b>2019</b>      | <b>2020</b>      | <b>2021</b>      | <b>2022*</b>     | <b>2023**</b>    |
|---|------------------|------------------|------------------|------------------|------------------|
| (1)   | (2)              | (3)              | (4)              | (5)              | (6)              |
| Pengeluaran Konsumsi Rumah Tangga<br><i>Household Consumption Expenditure</i>   | 11.190,66        | 11.252,34        | 11.690,24        | 12.512,77        | 13.363,16        |
| Pengeluaran Konsumsi LNPRT<br><i>NPISH Consumption Expenditure</i>              | 418,28           | 429,83           | 434,31           | 461,88           | 490,17           |
| Pengeluaran Konsumsi Pemerintah<br><i>Government Consumption Expenditure</i>    | 2.848,28         | 2.650,74         | 2.776,09         | 2.877,78         | 2.962,47         |
| Pembentukan Modal Tetap Bruto<br><i>Gross Fixed Capital Formation</i>           | 6.236,21         | 6.588,65         | 6.937,45         | 7.020,40         | 6.892,84         |
| Perubahan Inventori<br><i>Changes in Inventories</i>                            | <b>218,10</b>    | <b>94,51</b>     | <b>138,75</b>    | <b>133,77</b>    | <b>-463,55</b>   |
| Net Ekspor Barang dan Jasa<br><i>Net Exports of Goods and Services</i>          | <b>-1.236,58</b> | <b>-1.313,43</b> | <b>1.266,07</b>  | <b>5.303,85</b>  | <b>5.227,06</b>  |
| <b>Produk Domestik Regional Bruto</b><br><b>Gross Regional Domestic Product</b> | <b>19.674,95</b> | <b>19.702,65</b> | <b>23.242,91</b> | <b>28.310,46</b> | <b>28.472,15</b> |

Catatan/Note:

Data 2022/Data 2022 : Angka sementara/ *Preliminary figures*Data 2023/Data 2023 : Angka sangat sementara/ *Very Preliminary figures*

Sumber/Source: Badan Pusat Statistik, berbagai sensus, survei dan sumber lain/BPS-Statistics Indonesia, various census, survey, and other sources

**Tabel**  
**Table** 12.6

**Produk Domestik Regional Bruto Atas Dasar Harga Konstan 2010 Menurut Jenis Pengeluaran di Kabupaten Aceh Utara (miliar rupiah), 2019–2023**  
**Gross Regional Domestic Product at 2010 Constant Market Prices by Type of Expenditure in Aceh Utara Regency (billion rupiahs), 2019–2023**

| Jenis Pengeluaran<br>Type of Expenditure                                  | 2019             | 2020             | 2021             | 2022*            | 2023**           |
|---|------------------|------------------|------------------|------------------|------------------|
| (1)   | (2)              | (3)              | (4)              | (5)              | (6)              |
| Pengeluaran Konsumsi Rumah Tangga<br>Household Consumption Expenditure    | 8.172,49         | 8.081,07         | 8.025,71         | 8.249,56         | 8.548,38         |
| Pengeluaran Konsumsi LNPRT<br>NPISH Consumption Expenditure               | 283,11           | 280,68           | 281,13           | 289,52           | 304,07           |
| Pengeluaran Konsumsi Pemerintah<br>Government Consumption Expenditure     | 2.221,18         | 2.039,63         | 2.040,61         | 2.042,19         | 2.026,81         |
| Pembentukan Modal Tetap Bruto<br>Gross Fixed Capital Formation            | 4.802,87         | 5.048,65         | 5.049,63         | 4.941,69         | 4.796,14         |
| Perubahan Inventori<br>Changes in Inventories                             | <b>109,66</b>    | <b>90,39</b>     | <b>80,66</b>     | <b>79,95</b>     | <b>-246,67</b>   |
| Net Ekspor Barang dan Jasa<br>Net Exports of Goods and Services           | <b>1.263,39</b>  | <b>1.477,04</b>  | <b>1.448,35</b>  | <b>2.117,15</b>  | <b>2.382,23</b>  |
| <b>Produk Domestik Regional Bruto<br/>Gross Regional Domestic Product</b> | <b>16.852,70</b> | <b>17.017,45</b> | <b>16.926,10</b> | <b>17.720,06</b> | <b>17.810,96</b> |

Catatan/Note:

Data 2022/Data 2022 : Angka sementara/ Preliminary figures

Data 2023/Data 2023 : Angka sangat sementara/ Very Preliminary figures

Sumber/Source: Badan Pusat Statistik, berbagai sensus, survei dan sumber lain/BPS-Statistics Indonesia, various census, survey, and other sources

**BAB**  
*Chapter*  
**13**

**PERBANDINGAN ANTAR  
KABUPATEN/KOTA**  
*REGENCY/MUNICIPAL COMPARISON*



<https://acehutarakab.bps.go.id>



**BADAN PUSAT STATISTIK  
KABUPATEN ACEH UTARA**  
*BPS - STATISTICS OF ACEH UTARA REGENCY*



**PENJELASAN TEKNIS**

1. Indeks Pembangunan Manusia (IPM) mengukur capaian pembangunan manusia berbasis sejumlah komponen dasar kualitas hidup. Sebagai ukuran kualitas hidup, IPM dibangun melalui pendekatan tiga dimensi dasar. Dimensi tersebut mencakup umur panjang dan sehat; pengetahuan, dan kehidupan yang layak. Untuk mengukur dimensi kesehatan, digunakan angka harapan hidup waktu lahir. Selanjutnya untuk mengukur dimensi pengetahuan digunakan gabungan indikator angka melek huruf dan rata-rata lama sekolah. Adapun untuk mengukur dimensi hidup layak digunakan indikator kemampuan daya beli masyarakat terhadap sejumlah kebutuhan pokok yang dilihat dari rata-rata besarnya pengeluaran per kapita sebagai pendekatan pendapatan yang mewakili capaian pembangunan untuk hidup layak.
2. Angka Harapan Hidup (AHH) pada waktu lahir merupakan rata-rata perkiraan banyak tahun yang dapat ditempuh oleh seseorang selama hidup.
3. Angka Harapan Lama Sekolah (HLS) didefinisikan sebagai lamanya sekolah (dalam tahun) yang diharapkan akan dirasakan oleh anak pada umur tertentu di masa mendatang.

**TECHNICAL NOTES**

1. *The Human Development Index (HDI) measures human development outcomes based on a number of basic components of quality of life. As a measure of quality of life, the HDI is built through a basic three dimensional approach. These dimensions include longevity and health; knowledge, and a decent life. To measure health dimensions, life expectancy is used at birth. Furthermore, to measure the dimensions of knowledge used a combination of literacy indicators and average length of schooling. As for measuring the dimensions of decent living used indicators of the ability of the purchasing power of a number of basic needs seen from the average amount of per capita expenditure as an income approach that represents the achievement of development for a decent life.*
2. *Life Expectancy (AHH) at birth is an average estimate of many years that can be taken by a person during life.*
3. *Expected Years of Schooling is defined as the length of schooling (in years) that the child is expected to experience at a certain age in the future.*
4. *The average length of school describes the number of years used by residents aged 15 years and over in formal education.*
5. *Adjusted Real Per Capita*

4. Rata-rata lama sekolah menggambarkan jumlah tahun yang digunakan oleh penduduk usia 15 tahun keatas dalam menjalani pendidikan formal.
5. Pengeluaran Riil per Kapita yang disesuaikan, UNDP mengukur standar hidup layak menggunakan Produk Domestik Bruto (PDB) riil yang disesuaikan, sedangkan BPS dalam menghitung standar hidup layak menggunakan rata-rata pengeluaran per kapita riil yang disesuaikan dengan formula Atkinson.
6. Untuk mengukur kemiskinan, BPS menggunakan konsep kemampuan memenuhi kebutuhan dasar (basic needs approach ). Dengan pendekatan ini, kemiskinan dipandang sebagai ketidakmampuan dari sisi ekonomi untuk memenuhi kebutuhan dasar makanan dan bukan makanan yang diukur dari sisi pengeluaran. Metode yang digunakan adalah menghitung Garis Kemiskinan (GK), yang terdiri dari dua komponen yaitu Garis Kemiskinan Makanan (GKM) dan Garis Kemiskinan Non-Makanan (GKNM). Penghitungan Garis Kemiskinan dilakukan secara terpisah untuk daerah perkotaan dan perdesaan.
7. Penduduk miskin adalah penduduk yang memiliki rata-rata pengeluaran per kapita per bulan di bawah Garis Kemiskinan.

*Expenditures, UNDP measures decent living standards using real adjusted Gross Domestic Product (GDP), while BPS in calculating decent living standards uses the average real per capita expenditure adjusted for the Atkinson formula.*

6. *To measure poverty, BPS-Statistics Indonesia has used the concept of basic needs approach. Therefore, poverty is viewed as economic inability to fulfill food and non-food basic needs which are measured by consumption/expenditure. The method used is calculating poverty line, which consists of two components that are Food Poverty Line (FPL) and NonFood Poverty Line (NFPL). The poverty line was calculated separately for urban and rural areas.*
7. *A person whose expenditure per capita per month is below the poverty line is considered to be poor.*



**ULASAN**

Jumlah penduduk di tiap kabupaten/kota di Provinsi Aceh semakin bertambah dari tahun ke tahun. Berdasarkan hasil Proyeksi Penduduk Tahun 2023, Kabupaten Aceh Utara masih merupakan wilayah dengan penduduk terbanyak. Kabupaten Aceh Utara menempati urutan pertama jumlah penduduk terbanyak di antara dua puluh tiga kabupaten/kota lainnya di Provinsi Aceh dengan jumlah penduduk sebanyak 624.889 jiwa. Aspek lain yang sering digunakan untuk perbandingan antar wilayah dalam bidang sosial adalah tingkat kemiskinan dan pembangunan manusia. Kedua aspek ini sering digunakan sebagai alat ukur keberhasilan pembangunan di suatu wilayah secara umum. Meskipun menunjukkan kecenderungan menurun dari tahun ke tahun, angka kemiskinan masih menjadi perhatian bagi pemerintah. Persentase penduduk miskin pada tahun 2023 di Kabupaten Aceh Utara adalah sebesar 16,64%.

**DESCRIPTION**

*The number of residents in each district/city in Aceh province is increasing from year to year. Based on the results of Population Projections in 2023, North Aceh Regency is still the region with the largest population. North Aceh Regency ranks first among twenty-three other districts / cities in Aceh province with a population of 624,889 people. Another aspect that is often used for comparisons between regions in the social sphere is the level of poverty and Human Development. These two aspects are often used as a measure of the success of development in a region in general. Although it shows a downward trend from year to year, the poverty rate is still a concern for the government. The percentage of poor people in 2023 in North Aceh Regency is 16.64%.*

**Tabel 13.1** Jumlah Penduduk Menurut Kabupaten/Kota di Provinsi Aceh (ribu), 2020–2024  
**Table** *Population by Regency/Municipality in Aceh Province (thousand), 2020–2024*

| Kabupaten/Kota<br>Regency/Municipality | 2020 <sup>1</sup> | 2021 <sup>2</sup> | 2022 <sup>2</sup> | 2023 <sup>2</sup> | 2024 <sup>2</sup> |
|--|-------------------|-------------------|-------------------|-------------------|-------------------|
| (1)                                    | (2)               | (3)               | (4)               | (5)               | (6)               |
| Simeulue                               | 92,9              | 93,8              | 95,6              | 97,1              | 98,6              |
| Aceh Singkil                           | 126,5             | 128,4             | 130,9             | 133,3             | 135,7             |
| Aceh Selatan                           | 232,4             | 234,6             | 236,9             | 239,5             | 242,0             |
| Aceh Tenggara                          | 220,9             | 224,1             | 227,3             | 230,9             | 234,4             |
| Aceh Timur                             | 422,4             | 427,0             | 432,5             | 438,1             | 443,6             |
| Aceh Tengah                            | 215,6             | 218,7             | 220,9             | 223,8             | 226,7             |
| Aceh Barat                             | 198,7             | 200,6             | 202,6             | 204,8             | 206,8             |
| Aceh Besar                             | 405,5             | 409,5             | 416,4             | 422,4             | 428,3             |
| Pidie                                  | 435,3             | 439,4             | 443,6             | 448,1             | 452,5             |
| Bireuen                                | 436,4             | 439,8             | 447,3             | 453,2             | 459,1             |
| Aceh Utara                             | 602,8             | 608,1             | 617,7             | 624,9             | 632,0             |
| Aceh Barat Daya                        | 150,8             | 152,7             | 154,8             | 157,0             | 159,2             |
| Gayo Lues                              | 99,5              | 101,1             | 103,0             | 104,9             | 106,8             |
| Aceh Tamiang                           | 294,4             | 297,5             | 301,3             | 305,2             | 309,0             |
| Nagan Raya                             | 168,4             | 170,6             | 172,2             | 174,3             | 176,4             |
| Aceh Jaya                              | 93,2              | 94,4              | 96,1              | 97,6              | 99,2              |
| Bener Meriah                           | 161,3             | 164,5             | 166,4             | 169,2             | 172,0             |
| Pidie Jaya                             | 158,4             | 160,3             | 162,2             | 164,4             | 166,5             |
| Banda Aceh                             | 252,9             | 255,0             | 258,8             | 262,0             | 265,0             |
| Sabang                                 | 41,2              | 42,1              | 42,3              | 42,9              | 43,5              |
| Langsa                                 | 186,0             | 188,9             | 191,5             | 194,7             | 197,9             |
| Lhokseumawe                            | 188,7             | 189,9             | 194,3             | 197,4             | 200,4             |
| Subulussalam                           | 90,8              | 92,7              | 94,6              | 96,9              | 99,1              |
| <b>Aceh</b>                            | <b>5 274,9</b>    | <b>5333,7</b>     | <b>5.409,2</b>    | <b>5.482,5</b>    | <b>5.554,8</b>    |

Sumber/Source: <sup>1</sup> Badan Pusat Statistik, Sensus Penduduk (SP) 2020 (September)/BPS-Statistics Indonesia, 2020 Population Census (September)

<sup>2</sup> Badan Pusat Statistik, Proyeksi Penduduk Indonesia 2020–2050 Hasil Sensus Penduduk 2020 (Pertengahan tahun/ Juni)/ BPS-Statistics Indonesia, 2020–2050 Indonesia population projection result of 2020 Population Census (mid year/June)

**Tabel**  
**Table** 13.2

**Laju Pertumbuhan Produk Domestik Regional Bruto Atas Dasar Harga Konstan 2010 Menurut Kabupaten/Kota di Provinsi Aceh (persen), 2020–2023**  
**Rate of Growth of Gross Regional Domestic Products at 2010 Constant Market Prices by Regency/Municipality in Aceh Province (percent), 2020–2023**

| Kabupaten/Kota<br>Regency/Municipality | 2020  | 2021  | 2022* | 2023** |
|--|-------|-------|-------|--------|
| (1)                                    | (2)   | (3)   | (4)   | (5)    |
| Simeulue                               | 0,12  | 3,41  | 4,20  | 4,63   |
| Aceh Singkil                           | -1,01 | 3,90  | 3,61  | 3,52   |
| Aceh Selatan                           | -0,05 | 2,46  | 3,11  | 4,20   |
| Aceh Tenggara                          | -0,17 | 1,57  | 2,69  | 3,04   |
| Aceh Timur                             | 1,54  | 1,94  | 3,73  | 2,09   |
| Aceh Tengah                            | -1,18 | 3,30  | 4,93  | 5,60   |
| Aceh Barat                             | 1,88  | 5,84  | 3,28  | 4,08   |
| Aceh Besar                             | 0,39  | 2,44  | 3,87  | 4,27   |
| Pidie                                  | -0,12 | 2,63  | 3,98  | 3,95   |
| Bireuen                                | -1,02 | 4,09  | 4,35  | 4,38   |
| Aceh Utara                             | 0,98  | -0,54 | 4,69  | 0,51   |
| Aceh Barat Daya                        | -0,65 | 2,88  | 3,87  | 3,92   |
| Gayo Lues                              | 0,88  | 2,32  | 3,51  | 3,98   |
| Aceh Tamiang                           | 0,42  | 0,88  | 3,27  | 2,25   |
| Nagan Raya                             | 3,36  | 4,26  | 3,06  | 7,57   |
| Aceh Jaya                              | -0,62 | 2,59  | 3,68  | 4,15   |
| Bener Meriah                           | 0,09  | 3,42  | 3,42  | 5,22   |
| Pidie Jaya                             | -0,79 | 2,03  | 3,57  | 4,24   |
| Banda Aceh                             | -3,39 | 5,50  | 5,23  | 5,06   |
| Sabang                                 | -1,29 | 2,67  | 2,57  | 2,96   |
| Langsa                                 | -1,12 | 3,92  | 4,78  | 4,22   |
| Lhokseumawe                            | -1,80 | 3,84  | 4,01  | 4,21   |
| Subulussalam                           | 1,97  | 3,87  | 4,12  | 4,06   |

Catatan/Note: ...

Sumber/Source: Badan Pusat Statistik dan sumber lain/BPS-Statistics Indonesia and other sources

**Tabel**  
**Table** 13.3

**Jumlah Penduduk Miskin Menurut Kabupaten/Kota di  
Provinsi Aceh (ribu), 2019–2023**  
**Number of Poor Population by Regency/Municipality in  
Aceh Province (thousand), 2019–2023**

| <b>Kabupaten/Kota</b><br><b>Regency/Municipality</b> | <b>2019</b>   | <b>2020</b>   | <b>2021</b>   | <b>2022</b>   | <b>2023</b>   |
|--|---------------|---------------|---------------|---------------|---------------|
| (1)  | (2)           | (3)           | (4)           | (5)           | (6)           |
| Simeulue   | 17,67         | 17,34         | 18,25         | 17,86         | 17.62         |
| Aceh Singkil   | 25,66         | 25,43         | 25,48         | 24,33         | 24.62         |
| Aceh Selatan   | 31,06         | 30,91         | 32,25         | 30,78         | 30.36         |
| Aceh Tenggara  | 28,93         | 28,98         | 29,31         | 28,42         | 27.96         |
| Aceh Timur   | 62,79         | 62,34         | 63,69         | 62,16         | 60.63         |
| Aceh Tengah  | 32,78         | 32,48         | 32,72         | 31,50         | 31.68         |
| Aceh Barat   | 39,29         | 39,06         | 39,83         | 38,46         | 38.84         |
| Aceh Besar   | 58,9          | 59,7          | 60,26         | 58,18         | 58.94         |
| Pidie  | 86,29         | 86,39         | 88,53         | 85,87         | 86.79         |
| Bireuen  | 63,60         | 62,42         | 63,02         | 60,29         | 59.21         |
| Aceh Utara   | 107,34        | 106,41        | 109,49        | 107,02        | 106.77        |
| Aceh Barat Daya                                      | 24,36         | 24,21         | 25,06         | 24,00         | 24.31         |
| Gayo Lues  | 18,63         | 18,42         | 18,61         | 18,09         | 18.24         |
| Aceh Tamiang   | 39,35         | 38,93         | 40,03         | 38,25         | 38.37         |
| Nagan Raya   | 29,93         | 29,99         | 30,71         | 29,63         | 29.78         |
| Aceh Jaya  | 12,35         | 12,11         | 12,63         | 12,13         | 12.22         |
| Bener Meriah   | 28,45         | 28,38         | 28,69         | 27,93         | 28.19         |
| Pidie Jaya   | 30,97         | 31,39         | 31,79         | 30,41         | 30.74         |
| Banda Aceh   | 19,42         | 18,97         | 20,95         | 19,90         | 19.94         |
| Sabang   | 5,43          | 5,27          | 5,33          | 5,14          | 5.14          |
| Langsa   | 18,62         | 18,65         | 19,78         | 19,41         | 19.50         |
| Lhokseumawe  | 23,05         | 22,69         | 23,38         | 23,03         | 23.10         |
| Subulussalam   | 14,56         | 14,46         | 14,46         | 14,06         | 13.80         |
| <b>Aceh</b>  | <b>819,44</b> | <b>814,91</b> | <b>834,24</b> | <b>806,82</b> | <b>806.75</b> |

Catatan/Note: ...

Sumber/Source: Badan Pusat Statistik, Survei Sosial Ekonomi Nasional/BPS-Statistics Indonesia, National Socioeconomic Survey

**Tabel**  
**Table** 13.4**Indeks Pembangunan Manusia Menurut Kabupaten/Kota  
di Provinsi Aceh, 2020–2023**  
*Human Development Index by Regency/Municipality in  
Aceh Province, 2020–2023*

| Kabupaten/Kota<br>Regency/Municipality | 2020         | 2021         | 2022         | 2023         |
|--|--------------|--------------|--------------|--------------|
| (1)                                    | (2)          | (3)          | (4)          | (5)          |
| Simeulue                               | 67,90        | 68,29        | 69,17        | 69,98        |
| Aceh Singkil                           | 69,92        | 70,21        | 70,61        | 71,14        |
| Aceh Selatan                           | 69,79        | 70,12        | 70,56        | 71,14        |
| Aceh Tenggara                          | 71,21        | 71,28        | 72,18        | 72,93        |
| Aceh Timur                             | 69,02        | 69,22        | 70,13        | 70,73        |
| Aceh Tengah                            | 75,07        | 75,20        | 75,79        | 76,45        |
| Aceh Barat                             | 73,11        | 73,41        | 74,09        | 74,62        |
| Aceh Besar                             | 75,00        | 75,03        | 75,44        | 75,98        |
| Pidie                                  | 71,92        | 71,99        | 72,49        | 72,95        |
| Bireuen                                | 73,22        | 73,27        | 74,10        | 74,56        |
| Aceh Utara                             | 70,95        | 71,08        | 71,85        | 72,50        |
| Aceh Barat Daya                        | 69,12        | 69,37        | 69,79        | 70,47        |
| Gayo Lues                              | 69,06        | 69,42        | 70,12        | 70,82        |
| Aceh Tamiang                           | 70,87        | 71,12        | 72,08        | 73,02        |
| Nagan Raya                             | 70,54        | 70,67        | 71,46        | 72,15        |
| Aceh Jaya                              | 71,30        | 71,39        | 71,92        | 72,44        |
| Bener Meriah                           | 74,54        | 74,84        | 75,46        | 76,06        |
| Pidie Jaya                             | 74,44        | 74,84        | 75,59        | 76,04        |
| Banda Aceh                             | 87,06        | 87,36        | 87,92        | 88,32        |
| Sabang                                 | 76,96        | 77,29        | 78,03        | 78,70        |
| Langsa                                 | 79,30        | 79,58        | 79,96        | 80,50        |
| Lhokseumawe                            | 78,65        | 78,92        | 79,38        | 80,26        |
| Subulussalam                           | 67,39        | 67,75        | 68,72        | 69,66        |
| <b>Aceh</b>                            | <b>73,29</b> | <b>73,48</b> | <b>74,11</b> | <b>74,70</b> |

Catatan/Note: ...

Sumber/Source: Badan Pusat Statistik, Seri Berita Resmi Statistik Indeks Pembangunan Manusia/BPS-Statistics Indonesia, Series of Press Releases of Human Development Index





**ST 2023**

**SENSUS PERTANIAN  
CENSUS OF AGRICULTURE**

**BerAKHLAK**

Berorientasi Pelayanan Akuntabel Kompeten  
Harmonis Loyal Adaptif Kolaboratif

# DATA

MENCERDASKAN BANGSA

— *Enlighten The Nation* —

<http://acehutarakab.bps.go.id>



**BADAN PUSAT STATISTIK  
KABUPATEN ACEH UTARA  
BPS-STATISTICS ACEH UTARA**

JL. Banda Aceh-Medan km 295,7 Desa Alue Drien No. 62-Landing, Lhoksukon Barat  
Telp/Fax (0645) 8454005, Homepage: <https://acehutarakab.bps.go.id>, Email: [bps1111@bps.go.id](mailto:bps1111@bps.go.id)  
Telip/Fax (0645) 8454005, Homepage: <http://acehutarakab.bps.go.id>, E-mail: [bps1111@bps.go.id](mailto:bps1111@bps.go.id)